

NOTICE!!

These documents have been scanned!

Do not place un-scanned documents beneath this notice!

Do not remove this notice from this file!

GPO Jacket No. 560-102
Print Order 61540
Rise Business Services, LLC
Job=AZ15 5/14/2019



Box Number= AZ15046



Claim Begin-End: AMC416638-AMC416638

1 Initial Receipt



AZ15046-12

AMC416191-AMC416869

United States Department of the Interior
Bureau of Land Management
 LANDS/RECREATION & PLANNING
 ONE N CENTRAL AVE
 PHOENIX, AZ 85004 -2203
 Phone: 602-417-9200

Receipt

No: 2604614

Transaction #: 2684676	ENTERED INTO COMPUTER
Date of Transaction: 07/09/2012	
CUSTOMER:	JUL 13 2012 <i>AB</i>
PANOS GIANNEOTIS 16772 W BELL RD STE 110 SURPRISE, AZ 85374-9702 US	

LINE #	QTY	DESCRIPTION	REMARKS	UNIT PRICE	TOTAL
1	1.00	LOCATABLE MINERALS / MINING CLAIMS- NEW, UNADJUD, ONE OR MORE AUTH NOS / NEW MINING CLAIM LOCATION FEE \$34 CASES: AMC416638/\$34.00		- n/a -	34.00
2	1.00	LOCATABLE MINERALS / MINING CLAIMS- NEW, UNADJUD, ONE OR MORE AUTH NOS / NEW MINING CLAIM MAINT FEE \$140 CASES: AMC416638/\$140.00		- n/a -	140.00
3	1.00	LOCATABLE MINERALS / MINING CLAIMS- NEW, UNADJUD, ONE OR MORE AUTH NOS / NEW MINING CLAIM PROCESSING FEE \$15 CASES: AMC416638/\$15.00		- n/a -	15.00
TOTAL:					\$189.00

PAYMENT INFORMATION			
1	AMOUNT:	189.00	POSTMARKED: 07/05/2012
	TYPE:	CHECK	RECEIVED: 07/09/2012
	CHECK NO:	1172	
	NAME:	PLACER MINING CORPORATION 16772 W BELL RD STE 110 SURPRISE AZ 85374-9702 US	

REMARKS

This receipt was generated by the automated BLM Collections and Billing System and is a paper representation of a portion of the official electronic record contained therein.

NOTICE!!

These documents have been scanned!

Do not place un-scanned documents beneath this notice!

Do not remove this notice from this file!

GPO Jacket No. 560-102
Print Order 61540
Rise Business Services, LLC
Job=AZ15 5/14/2019



Box Number= AZ15046



Claim Begin-End: AMC416638-AMC416638

2 Correspondence



AZ15046-12

AMC416191-AMC416869

**NO
DOCUMENTS
FOUND**

NO DOCUMENTS FOUND
NO DOCUMENTS FOUND

NOTICE!!

These documents have been scanned!

Do not place un-scanned documents beneath this notice!

Do not remove this notice from this file!

GPO Jacket No. 560-102
Print Order 61540
Rise Business Services, LLC
Job=AZ15 5/14/2019



Box Number= AZ15046



Claim Begin-End: AMC416638-AMC416638

3 Transfers



AZ15046-12

AMC416191-AMC416869



United States Department of the Interior



BUREAU OF LAND MANAGEMENT

Arizona State Office

One North Central Avenue, Suite 800

Phoenix, Arizona 85004-4427

www.blm.gov/az/

MAY 17 2016

In Reply Refer To:

3800 (9200) PB

AMC416016, AMC416638, AMC433622

CERTIFIED MAIL – RETURN RECEIPT REQUESTED NO. 7016 0340 0000 2483 9605

NOTICE

PLACER MINING BONANZA LLC
1660 W 2ND ST STE 1100
CLEVELAND, OH 44113-1406

:
:
:

This Notice Affects Those Claims
Shown in the Block Below.

SEE ATTACHED LIST

Transfer of Association Placer Mining Claims Amendments or Discovery Documentation Required

The Bureau of Land Management (BLM) Arizona State Office received a conveyance document transferring ownership of the above listed mining claims.

The mining claims being transferred are association placer mining claims. The claims are being transferred to a smaller number of claimants than originally located the claims.

By law, each individual claimant is allowed to hold a maximum of 20 acres per claim. A corporation is considered to be a single entity that is allowed to hold a maximum of 20 acres per claim. In accordance with 43 CFR 3833.33, you may transfer, sell, or otherwise convey an association placer mining claim at any time to an EQUAL or greater number of mining claimants. However, if the claim is transferred to a smaller number of claimants you (a) must have discovered a valuable mineral deposit before the transfer; or (b) upon notice from BLM, you must reduce the acreage of the claim, if necessary, so that you meet the 20-acre per locator limit.

The BLM is therefore requiring that an amendment be filed for each claim listed above, in accordance with 43 CFR 3833.33, reducing the claims acreage to meet the 20-acre per claimant limit, as is authorized by law; or submit appropriate documentation supporting that there was a discovery of a valuable mineral deposit prior to the date of transfer. We are enclosing a guide to clarify what documentation must be provided to BLM to support a discovery of a valuable

*Amendments Due by 6/25/16
Post marked timely (6-24-16) PB*

mineral deposit. The documentation will be reviewed by a mineral examiner to determine if the submitted documents are sufficient.

We must receive either the amendments or documentation of discovery of a valuable mineral deposit within 30 days of your receipt of this notice. If the amendments or the required documentation are not received within the 30-day timeframe the mining claims will be declared forfeited and void. If amendments are filed, there is a \$10 BLM processing fee for each amendment. The amendments must also be filed with the county.

If additional information is required, please contact Pauline Brown at 602-417-9360. Please include your AMC serial number(s) on all correspondence.

Rebecca Heick

Rebecca Heick
Deputy State Director
Lands, Minerals and Energy Division

Enclosure

List of Mining Claims for: PLACER MINING BONANZA LLC

Claim Number	Claim Name	Acreage	Lead File Number
AMC416016	BLACK DRAGON	40	AMC416016
AMC416018	GOLD DRAGON	40	"
AMC416019	GREEN DRAGON	40	"
AMC416020	LUCKY DRAGON	40	"
AMC416021	SILVER DRAGON	40	"
AMC416022	STONE CABIN	40	"
AMC416638	DOUBLE DRAGON	40	AMC416638
AMC433622	BH-1	40	AMC433622
AMC433623	BH-2	40	"
AMC433624	BH-3	40	"
AMC433625	BH-4	38.53	"
AMC433626	BH-5	30.62	"
AMC433627	BH-6	40	"
AMC433628	BH-7	32.45	"
AMC433630	BH-9	36.7	"
AMC433631	BH-10	40	"
AMC433632	BONANZA-8	40	"
AMC433633	BONANZA-9	40	"
AMC433634	BONANZA-1	40	"
AMC433635	BONANZA-2	40	"
AMC433636	BONANZA-3	40	"
AMC433637	BONANZA-4	40	"
AMC433638	BONANZA-5	40	"
AMC433639	BONANZA-6	40	"
AMC433640	BONANZA-7	40	"
AMC433641	BONANZA-10	40	"
AMC433642	BONANZA-11	40	"
AMC433643	BONANZA-12	40	"
AMC433644	BONANZA-13	40	"
AMC433648	ORO-1	38.35	"
AMC433649	ORO-2	39.82	"
AMC433650	ORO-3	39.82	"
AMC433651	ORO-4	39.82	"
AMC433652	ORO-5	40	"
AMC433653	ORO-6	40	"
AMC433654	ORO-7	40	"
AMC433655	ORO-8	40	"
AMC433656	ORO-9	40	"
AMC433657	ORO-10	40	"
AMC433658	ORO-11	40	"
AMC433659	ORO-12	40	"
AMC433660	ORO-13	40	"
AMC433661	ORO-14	40	"
AMC433662	ORO-15	40	"
AMC433663	ORO-16	40	"

*Amended on 6/27/2016
Reduced to 20 Acres
R# 3594259 PB.*

REQUIREMENTS FOR TRANSFERRING ASSOCIATION PLACER MINING CLAIMS

Under the Mining Law of 1872, 30 U.S.C. 36, an "association of persons" may locate placer mining claims in excess of 20 acres in size. The Bureau of Land Management's (BLM) regulations at 43 CFR 3833.33(a) allow mining claimants to transfer or convey an association placer claim to a smaller number of owners than originally located the claim, including a single owner, under certain conditions.

What are the restrictions on transferring or conveying an association placer mining claim to a smaller number of owners than originally located the claim?

Under the BLM's regulations at 43 CFR 3833.33(a), it is permissible to transfer or convey an association placer claim over 20 acres in size to a smaller number of owners than originally locate the claim only if a "discovery of a valuable mineral deposit" was made within the limits of the claim *prior* to the date of transfer.

What does "discovery of a valuable mineral deposit" mean?

For purposes of the Mining Law, "discovery of a valuable mineral deposit" means that minerals have been found within the boundaries of the mining claim and that the evidence is of such a character that a person of ordinary prudence would be justified in the further expenditure of his labor and means, with a reasonable prospect of success, in developing a valuable mine.

In addition, for a discovery to exist the deposit must be marketable; that is, of such value that it can be mined, removed and disposed of at a profit.

A discovery has not been made until sufficient work has been done to show that the material can be produced and sold at a profit under conditions present at the time of transfer. The mineral deposit possessing in and of itself a present or prospective value for mining purposes must be actually and physically exposed in sufficient quantities to justify development of the mining claim through actual mining operations. If the deposit requires additional exploration to delineate the ore reserves and determine grade or quality before development may be confidently started, a discovery has not been made.


Sampling must have occurred on the subject claim. You will need several quantitative samples to adequately show a discovery of an association placer mining claim. Sampling should be done at as many places on the claim as may be necessary to establish the continuity and extent of the deposit. Until sampling has been completed, it is rarely possible to develop anything more than an informed guess as to the nature of any deposit. There must be something beyond a mere surmise, speculation, belief, or geological theory or impression of the existence of minerals on a mining claim to




constitute a discovery of a valuable mineral deposit that would satisfy the regulations for transferring or conveying an association placer mining claim. Mere indications of existence of minerals within the boundaries of the claim or on adjoining lands are not sufficient to support a discovery of a valuable mineral deposit.

What information should I provide to the BLM to support that my association placer mining claim(s) had a discovery of a valuable mineral deposit at the time of transfer or conveyance?

Although the BLM's analysis is made on a case-by-case basis, the following information will generally be helpful to the BLM to support that a discovery of a valuable mineral deposit existed on the association placer mining claim(s) *prior* to the date of transfer.

1. A map showing the claim location and claim boundary.
2. Sampling information
 - a. Map showing sampling locations
 - b. Sample volume and interval
 - c. Material sampled
 - d. Raw gold recovered and raw gold weight (grams/bank cubic yards)
 - e. Raw gold value (\$/bank cubic yard)
 - i. Using the price of gold per Troy ounce at the time the discovery was made
 - ii. Gold value must be adjusted for fineness as placer gold is never 100% pure
3. Reserve Estimate
 - a. Map showing deposit boundaries
 - b. Method used to calculate reserve estimate
 - c. Cut-off grade
4. Development Costs (\$/bank cubic yard)
 - a. Road construction
 - b. Exploration
 - c. Mobilization
 - d. Ponds
 - e. Stripping
 - f. Plant construction
 - g. Buildings
 - h. Pipe/couplings
 - i. Demobilization
5. Cost of Equipment – list all equipment and the cost less salvage value
6. Cost of Operation (\$/bank cubic yard) – equipment operation, labor and supplies
7. Reclamation costs

SENDER: COMPLETE THIS SECTION	COMPLETE THIS SECTION ON DELIVERY
<ul style="list-style-type: none"> ■ Complete items 1, 2, and 3. ■ Print your name and address on the reverse so that we can return the card to you. ■ Attach this card to the back of the mailpiece, or on the front if space permits. 	<p>A. Signature <input checked="" type="checkbox"/> <i>Crowley</i> <input type="checkbox"/> Agent <input type="checkbox"/> Addressee</p>
<p>1. Article Addressed to:</p> <p>PLACER MINING BONANZA LLC 1660 W 2ND ST STE 1100 CLEVELAND, OH 44113-1406 920/PB/AMC416016, AMC416638, AMC433622</p>	<p>B. Received by (Printed Name) <i>Crowley</i> C. Date of Delivery <i>5/26/2016</i></p> <p>D. Is delivery address different from item 1? <input type="checkbox"/> Yes If YES, enter delivery address below: <input type="checkbox"/> No</p>
 9590 9402 1279 5246 0918 53	<p>3. Service Type</p> <ul style="list-style-type: none"> <input type="checkbox"/> Adult Signature <input type="checkbox"/> Adult Signature Restricted Delivery <input checked="" type="checkbox"/> Certified Mail® <input type="checkbox"/> Certified Mail Restricted Delivery <input type="checkbox"/> Collect on Delivery <input type="checkbox"/> Collect on Delivery Restricted Delivery <input type="checkbox"/> Priority Mail Express® <input type="checkbox"/> Registered Mail™ <input type="checkbox"/> Registered Mail Restricted Delivery <input checked="" type="checkbox"/> Return Receipt for Merchandise <input checked="" type="checkbox"/> Signature Confirmation™ <input type="checkbox"/> Signature Confirmation Restricted Delivery
<p>2. Article Number (Transfer from service label)</p> <p>7016 0340 0000 2483 9605</p>	<p>Mail Restricted Delivery 00)</p>
<p>PS Form 3811, July 2015 PSN 7530-02-000-9053 Domestic Return Receipt</p>	

<p>USPS TRACKING #</p>		<p>First-Class Mail Postage & Fees Paid USPS Permit No. G-10</p>
 9590 9402 1279 5246 0918 53		
<p>United States Postal Service</p> <p style="writing-mode: vertical-rl; transform: rotate(180deg);">RECEIVED BLM AZ STATE OFFICE 2016 JUN -3 P 2:30 PHOENIX, ARIZONA</p>	<p>Sender: Please print your name, address, and ZIP+4® in this box®</p> <p style="text-align: center;">UNITED STATES DEPARTMENT OF THE INTERIOR Bureau of Land Management Arizona State Office One N. Central Avenue, Suite 800 Phoenix, AZ 85004-4427</p>	
		



PLACER MINING BONANZA, LLC
C/O Ulmer & Berne LLP ATTN: PETER ROME
1660 West 2nd Street, Suite 1100
CLEVELAND, OH 44113

2015-00562
Page 1 of 1
Requested By: Bonanza Llc
SHELLY D BAKER, RECORDER
OFFICIAL RECORDS OF LA PAZ COUNTY, AZ
12-16-2015 12:14 PM Recording Fee \$15.00

A MC 414568
A MC 416016
A MC 416638
A MC 433622

QUIT CLAIM DEED

The undersigned grantor(s) for valuable consideration, receipt of which is hereby acknowledged, in the amount of \$10.00, or other value, do we hereby remise, release and forever quit claim the following described property in the county of "La Paz"

State of Arizona, the Mining Claim known as: PLOMOSA 3 EXT.

AMC # 414570 Township: 3 North Range: 18 West Section: 3

Quarter Section: S 1/2 SW 1/4 NE 1/4

Grantee(s): PLACER MINING BONANZA, LLC
C/O Ulmer & Berne LLP ATTN: PETER ROME
1660 West 2nd Street, Suite 1100
CLEVELAND, OH 44113

RECEIVED
CLM AZ STATE OFFICE
2015 DEC 17 P 1:26
PHOENIX, ARIZONA

IN WITNESS WHEREOF, Panos D. Giannetis & Placer Mining Corp the sellers, have executed this deed effective as of the date of notary.

Grantor

Panos D. Giannetis

Signature

[Handwritten Signature]

PLACER MINING CORP

[Handwritten Signature]
PRESIDENT

Acknowledgment

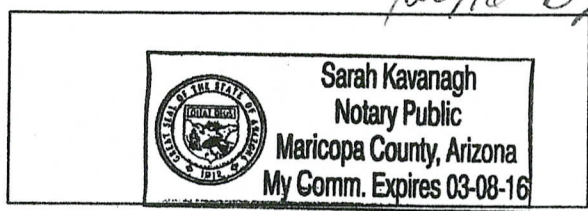
State of Arizona, County of Maricopa

The Undersigned, a Notary Public in and for said County and State, in person and signing said document. Dated this 15th Day of December 2015.

ENTERED INTO COMPUTER
12/20/15 DJJ

Witness my hand and official seal

[Handwritten Signature]



PLACER MINING BONANZA, LLC
C/O Ulmer & Berne LLP ATTN: PETER ROME
1660 West 2nd Street, Suite 1100
CLEVELAND, OH 44113

2015-01070
Page 1 of 1
Requested By: Bonanza Llc
SHELLY D BAKER, RECORDER
OFFICIAL RECORDS OF LA PAZ COUNTY, AZ
12-16-2015 12:14 PM Recording Fee \$15.00

QUIT CLAIM DEED

The undersigned grantor(s) for valuable consideration, receipt of which is hereby acknowledged, in the amount of \$10.00, or other value, do we hereby remise, release and forever quit claim the following described property in the county of "La Paz"

State of Arizona, the Mining Claim known as: BLACK DRAGON

AMC # 416016 Township: 3 North Range: 18 West Section: 3

Quarter Section: SE1/4 SW1/4

Grantee(s): PLACER MINING BONANZA, LLC
C/O Ulmer & Berne LLP ATTN: PETER ROME
1660 West 2nd Street, Suite 1100
CLEVELAND, OH 44113

RECEIVED
CLM AZ STATE OFFICE
2015 DEC 17 P 1:25
PHOENIX, ARIZONA

IN WITNESS WHEREOF, Panos D. Giannetis & Denise E. Giannetis, the sellers, have executed this deed effective as of the date of notary.

Grantor

Signature

Panos D. Giannetis

[Handwritten Signature]

Denise E. Giannetis

[Handwritten Signature]


Acknowledgment

State of Arizona, County of Maricopa

The Undersigned, a Notary Public in and for said County and State, in person and signing said document. Dated this 15th Day of December 2015.

Witness my hand and official seal

[Handwritten Signature]



PLACER MINING BONANZA, LLC
C/O Ulmer & Berne LLP ATTN: PETER ROME
1660 West 2nd Street, Suite 1100
CLEVELAND, OH 44113

2015-01166
Page 1 of 1
Requested By: Bonanza Llc
SHELLY D BAKER, RECORDER
OFFICIAL RECORDS OF LA PAZ COUNTY, AZ
12-16-2015 12:14 PM Recording Fee \$15.00

QUIT CLAIM DEED

The undersigned grantor(s) for valuable consideration, receipt of which is hereby acknowledged, in the amount of \$10.00, or other value, do we hereby remise, release and forever quit claim the following described property in the county of "La Paz"

State of Arizona, the Mining Claim known as: GOLD DRAGON

AMC # 416018 Township: 3 North Range: 18 West Section: 3

Quarter Section: NE1/4 SE1/4

Grantee(s): PLACER MINING BONANZA, LLC
C/O Ulmer & Berne LLP ATTN: PETER ROME
1660 West 2nd Street, Suite 1100
CLEVELAND, OH 44113

RECEIVED
LA PAZ STATE OFFICE
2015 DEC 17 P 1:25
PHOENIX, ARIZONA

IN WITNESS WHEREOF, Panos D. Giannetis & Denise E. Giannetis, the sellers, have executed this deed effective as of the date of notary.

Grantor

Panos D. Giannetis

Signature



Denise E. Giannetis





Acknowledgment

State of Arizona, County of Maricopa

The Undersigned, a Notary Public in and for said County and State, in person and signing said document. Dated this 15th Day of December 2015.

Witness my hand and official seal



PLACER MINING BONANZA, LLC
C/O Ulmer & Berne LLP ATTN: PETER ROME
1660 West 2nd Street, Suite 1100
CLEVELAND, OH 44113

2015-04564
Page 1 of 1
Requested By: Bonanza Llc
SHELLY D BAKER, RECORDER
OFFICIAL RECORDS OF LA PAZ COUNTY, AZ
12-16-2015 12:14 PM Recording Fee \$15.00

QUIT CLAIM DEED

The undersigned grantor(s) for valuable consideration, receipt of which is hereby acknowledged, in the amount of \$10.00, or other value, do we hereby remise, release and forever quit claim the following described property in the county of "La Paz"

State of Arizona, the Mining Claim known as: GREEN DRAGON

AMC # 416019 Township: 3 North Range: 18 West Section: 3

Quarter Section: SW1/4 SE1/4

Grantee(s): PLACER MINING BONANZA, LLC
C/O Ulmer & Berne LLP ATTN: PETER ROME
1660 West 2nd Street, Suite 1100
CLEVELAND, OH 44113

RECEIVED
LA PAZ STATE OFFICE
2015 DEC 17 P 1:25
PHOENIX, ARIZONA

IN WITNESS WHEREOF, Panos D. Giannetis & Denise E. Giannetis, the sellers, have executed this deed effective as of the date of notary.

Grantor

Panos D. Giannetis

Signature



Denise E. Giannetis

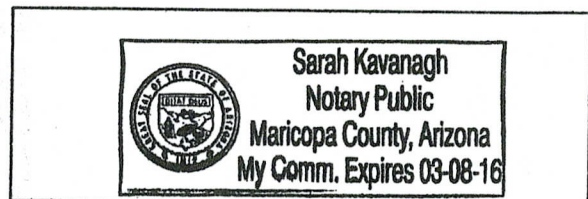



Acknowledgment

State of Arizona, County of Maricopa

The Undersigned, a Notary Public in and for said County and State, in person and signing said document. Dated this 15th Day of December 2015.

Witness my hand and official seal





2015-04568

Page 1 of 1

Requested By: Bonanza Llc

SHELLY D BAKER, RECORDER

OFFICIAL RECORDS OF LA PAZ COUNTY, AZ

12-16-2015 12:14 PM Recording Fee \$15.00

PLACER MINING BONANZA, LLC

C/O Ulmer & Berne LLP ATTN: PETER ROME

1660 West 2nd Street, Suite 1100

CLEVELAND, OH 44113

QUIT CLAIM DEED

The undersigned grantor(s) for valuable consideration, receipt of which is hereby acknowledged, in the amount of \$10.00, or other value, do we hereby remise, release and forever quit claim the following described property in the county of "La Paz"

State of Arizona, the Mining Claim known as: LUCKY DRAGON

AMC # 416020

Township: 3 North Range: 18 West

Section: 3

Quarter Section: SW1/4 SW1/4

Grantee(s): PLACER MINING BONANZA, LLC

C/O Ulmer & Berne LLP ATTN: PETER ROME

1660 West 2nd Street, Suite 1100

CLEVELAND, OH 44113

RECEIVED
CLM AZ STATE OFFICE
2015 DEC 17 P 1:25
PHOENIX, ARIZONA

IN WITNESS WHEREOF, Panos D. Giannetis & Denise E. Giannetis, the sellers, have executed this deed effective as of the date of notary.

Grantor

Signature

Panos D. Giannetis


Denise E. Giannetis

Acknowledgment

State of Arizona, County of Maricopa

The Undersigned, a Notary Public in and for said County and State, in person and signing said document. Dated this 15th Day of December 2015.

Witness my hand and official seal



PLACER MINING BONANZA, LLC
C/O Ulmer & Berne LLP ATTN: PETER ROME
1660 West 2nd Street, Suite 1100
CLEVELAND, OH 44113

2015-04565
Page 1 of 1
Requested By: Bonanza Llc
SHELLY D BAKER, RECORDER
OFFICIAL RECORDS OF LA PAZ COUNTY, AZ
12-16-2015 12:14 PM Recording Fee \$15.00

QUIT CLAIM DEED

The undersigned grantor(s) for valuable consideration, receipt of which is hereby acknowledged, in the amount of \$10.00, or other value, do we hereby remise, release and forever quit claim the following described property in the county of "La Paz"

State of Arizona, the Mining Claim known as: SILVER DRAGON

AMC # 416021 Township: 3 North Range: 18 West Section: 3

Quarter Section: SE1/4 SE1/4

Grantee(s): PLACER MINING BONANZA, LLC
C/O Ulmer & Berne LLP ATTN: PETER ROME
1660 West 2nd Street, Suite 1100
CLEVELAND, OH 44113

RECEIVED
CLM AZ STATE OFFICE
2015 DEC 17 P 1:25
PHOENIX, ARIZONA

IN WITNESS WHEREOF, Panos D. Giannetis & Denise E. Giannetis, the sellers, have executed this deed effective as of the date of notary.

Grantor

Signature

Panos D. Giannetis



Denise E. Giannetis

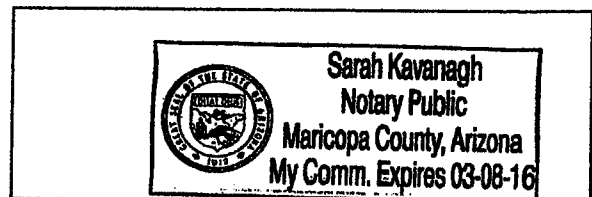



Acknowledgment

State of Arizona, County of Maricopa

The Undersigned, a Notary Public in and for said County and State, in person and signing said document. Dated this 15th Day of December 2015.

Witness my hand and official seal



PLACER MINING BONANZA, LLC
C/O Ulmer & Berne LLP ATTN: PETER ROME
1660 West 2nd Street, Suite 1100
CLEVELAND, OH 44113

2015-011563
Page 1 of 1
Requested By: Bonanza Llc
SHELLY D BAKER, RECORDER
OFFICIAL RECORDS OF LA PAZ COUNTY, AZ
12-16-2015 12:14 PM Recording Fee \$15.00

QUIT CLAIM DEED

The undersigned grantor(s) for valuable consideration, receipt of which is hereby acknowledged, in the amount of \$10.00, or other value, do we hereby remise, release and forever quit claim the following described property in the county of "La Paz"

State of Arizona, the Mining Claim known as: **STONE CABIN**

AMC # 416022

Township: 3 North Range: 18 West

Section: 2

RECEIVED
CLM AZ STATE OFFICE
2015 DEC 17 P 1:26
PHOENIX, ARIZONA

Quarter Section: NW1/4 SE1/4

Grantee(s): **PLACER MINING BONANZA, LLC**
C/O Ulmer & Berne LLP ATTN: PETER ROME
1660 West 2nd Street, Suite 1100
CLEVELAND, OH 44113

IN WITNESS WHEREOF, Panos D. Giannetis & Denise E. Giannetis, the sellers, have executed this deed effective as of the date of notary.

Grantor

Panos D. Giannetis

Signature



Denise E. Giannetis

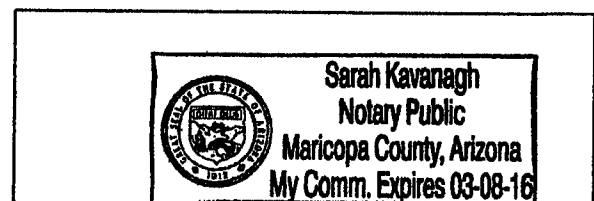



Acknowledgment

State of Arizona, County of Maricopa

The Undersigned, a Notary Public in and for said County and State, in person and signing said document. Dated this 15th Day of December 2015.

Witness my hand and official seal



PLACER MINING BONANZA, LLC
C/O Ulmer & Berne LLP ATTN: PETER ROME
1660 West 2nd Street, Suite 1100
CLEVELAND, OH 44113

2015-04569
Page 1 of 1
Requested By: Bonanza Llc
SHELLY D BAKER, RECORDER
OFFICIAL RECORDS OF LA PAZ COUNTY, AZ
12-16-2015 12:14 PM Recording Fee \$15.00

QUIT CLAIM DEED

The undersigned grantor(s) for valuable consideration, receipt of which is hereby acknowledged, in the amount of \$10.00, or other value, do we hereby remise, release and forever quit claim the following described property in the county of "La Paz"

State of Arizona, the Mining Claim known as: **DOUBLE DRAGON**

AMC # **416638**

Township: 3 North Range: 18 West

Section: **11**

Quarter Section: **NE1/4 SW1/4**

Grantee(s): **PLACER MINING BONANZA, LLC**
C/O Ulmer & Berne LLP ATTN: PETER ROME
1660 West 2nd Street, Suite 1100
CLEVELAND, OH 44113


RECEIVED
2015 DEC 17 P 1:25
LA PAZ STATE OFFICE
PHOENIX, ARIZONA

IN WITNESS WHEREOF, Panos D. Giannetis & Denise E. Giannetis, the sellers, have executed this deed effective as of the date of notary.

Grantor

Panos D. Giannetis

Signature



Denise E. Giannetis





Acknowledgment

State of Arizona, County of Maricopa

The Undersigned, a Notary Public in and for said County and State, in person and signing said document. Dated this 15th Day of December 2015.

Witness my hand and official seal



PLACER MINING BONANZA, LLC
C/O Ulmer & Berne LLP ATTN: PETER ROME
1660 West 2nd Street, Suite 1100
CLEVELAND, OH 44113

2015-0059124 QCD Page: 1 of 1
12/15/2015 12:53:26 PM
Leslie M. Hoffman
OFFICIAL RECORDS OF YAVAPAI COUNTY \$15.00
PLACER MINING BONANZA LLC



QUIT CLAIM DEED

The undersigned grantor(s) for valuable consideration, receipt of which is hereby acknowledged, in the amount of \$10.00, or other value, do we hereby remise, release and forever quit claim the following described property in the county of "Yavapai"

State of Arizona, the Mining Claim known as: BH-1

AMC # 433622 Township: 15 North Range: 09 West Section: 16

Quarter Section: SE ¼ SW ¼

NO TRANSFER FEE NECESSARY
EXEMPT UNDER ARS 11-1134 A-6

Grantee(s): PLACER MINING BONANZA, LLC
C/O Ulmer & Berne LLP ATTN: PETER ROME
1660 West 2nd Street, Suite 1100
CLEVELAND, OH 44113

IN WITNESS WHEREOF, Panos D. Giannetis & Denise E. Giannetis the sellers, have executed this deed effective as of the date of notary.

Grantor

Signature

Panos D. Giannetis

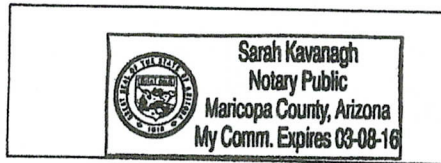
Denise E. Giannetis

Acknowledgment

State of Arizona, County of Maricopa

The Undersigned, a Notary Public in and for said County and State, in person and signing said document. Dated this 15th Day of December 2015.

Witness my hand and official seal



STATE OF ARIZONA
County of Yavapai

LESLIE M. HOFFMAN, County Recorder, in and for the County of Yavapai, State of Arizona, and custodian of the records of such office, do hereby certify that the foregoing is a full, true and correct copy of the record as the same appears in my office



IN WITNESS WHEREOF, I have hereunto set my hand and affixed my official seal in the City of Prescott, County of Yavapai, State of Arizona, on this the 15th day of December, A.D. 2015

Deputy Recorder

RECEIVED
PLM AZ STATE OFFICE
2015 DEC 17 P 1:27
YAVAPAI COUNTY, ARIZONA

PLACER MINING BONANZA, LLC
C/O Ulmer & Berne LLP ATTN: PETER ROME
1660 West 2nd Street, Suite 1100
CLEVELAND, OH 44113

2015-0059125 QCD Page: 1 of 1
12/15/2015 12:53:26 PM
Leslie M. Hoffman
OFFICIAL RECORDS OF YAVAPAI COUNTY \$15.00
PLACER MINING BONANZA LLC



QUIT CLAIM DEED

The undersigned grantor(s) for valuable consideration, receipt of which is hereby acknowledged, in the amount of \$10.00, or other value, do we hereby remise, release and forever quit claim the following described property in the county of "Yavapai"

State of Arizona, the Mining Claim known as: BH-2

AMC # 433623 Township: 15 North Range: 09 West Section: 16

Quarter Section: SW ¼ NE ¼

NO TRANSFER FEE NECESSARY
EXEMPT UNDER ARS 11-1134 A6

Grantee(s): PLACER MINING BONANZA, LLC
C/O Ulmer & Berne LLP ATTN: PETER ROME
1660 West 2nd Street, Suite 1100
CLEVELAND, OH 44113

IN WITNESS WHEREOF, Panos D. Giannetis & Denise E. Giannetis the sellers, have executed this deed effective as of the date of notary.

Grantor

Signature

Panos D. Giannetis


Denise E. Giannetis

Acknowledgment

State of Arizona, County of Maricopa

The Undersigned, a Notary Public in and for said County and State, in person and signing said document. Dated this 15th Day of December 2015.

Witness my hand and official seal



STATE OF ARIZONA
County of Yavapai

LESLIE M. HOFFMAN, County Recorder, in and for the County of Yavapai, State of Arizona, and custodian of the records of such office, do hereby certify that the foregoing is a full, true and correct copy of the record as the same appears in my office



IN WITNESS WHEREOF, I have hereunto set my hand and affixed my official seal in the City of Prescott, County of Yavapai, State of Arizona, on this the 15th day of December, A.D. 2015

Deputy Recorder

RECEIVED
PLACER MINING BONANZA LLC
2015 DEC 17 P 1:28
PHOENIX ARIZONA

PLACER MINING BONANZA, LLC
C/O Ulmer & Berne LLP ATTN: PETER ROME
1660 West 2nd Street, Suite 1100
CLEVELAND, OH 44113

2015-0059126 QCD Page: 1 of 1
12/15/2015 12:53:26 PM
Leslie M. Hoffman
OFFICIAL RECORDS OF YAVAPAI COUNTY \$15.00
PLACER MINING BONANZA LLC



QUIT CLAIM DEED

The undersigned grantor(s) for valuable consideration, receipt of which is hereby acknowledged, in the amount of \$10.00, or other value, do we hereby remise, release and forever quit claim the following described property in the county of "Yavapai"

State of Arizona, the Mining Claim known as: BH-3

AMC # 433624 Township: 15 North Range: 09 West Section: 16

Quarter Section: NW 1/4 SW 1/4

NO TRANSFER FEE NECESSARY
EXEMPT UNDER ARS 11-1134 A-6

Grantee(s): PLACER MINING BONANZA, LLC
C/O Ulmer & Berne LLP ATTN: PETER ROME
1660 West 2nd Street, Suite 1100
CLEVELAND, OH 44113

IN WITNESS WHEREOF, Panos D. Giannetis & Denise E. Giannetis the sellers, have executed this deed effective as of the date of notary.

Grantor

Panos D. Giannetis

Denise E. Giannetis


Signature

Acknowledgment

State of Arizona, County of Maricopa

The Undersigned, a Notary Public in and for said County and State, in person and signing said document. Dated this 15th Day of December 2015.

Witness my hand and official seal



STATE OF ARIZONA
County of Yavapai

LESLIE M. HOFFMAN, County Recorder, in and for the County of Yavapai, State of Arizona, and custodian of the records of such office, do hereby certify that the foregoing is a full, true and correct copy of the record as the same appears in my office



IN WITNESS WHEREOF, I have hereunto set my hand and affixed my official seal in the City of Prescott, County of Yavapai, State of Arizona, on this the 15th day of December, A.D. 2015

Deputy Recorder

NOV 17 2015

2015 DEC 17 P 1:28

RECEIVED
MARICOPA STATE OFFICE

PLACER MINING BONANZA, LLC
C/O Ulmer & Berne LLP ATTN: PETER ROME
1660 West 2nd Street, Suite 1100
CLEVELAND, OH 44113

2015-0059127 GCD Page: 1 of 1
12/15/2015 12:53:26 PM
Leslie M. Hoffman
OFFICIAL RECORDS OF YAVAPAI COUNTY \$15.00
PLACER MINING BONANZA LLC



QUIT CLAIM DEED

The undersigned grantor(s) for valuable consideration, receipt of which is hereby acknowledged, in the amount of \$10.00, or other value, do we hereby remise, release and forever quit claim the following described property in the county of "Yavapai"

State of Arizona, the Mining Claim known as: BH-4

AMC # 433625 Township: 15 North Range: 09 West Section: 16

Quarter Section: LOT 2, NE 1/4 SW 1/4

NO TRANSFER FEE NECESSARY
EXEMPT UNDER ARS 11-1134 A-6

Grantee(s): PLACER MINING BONANZA, LLC
C/O Ulmer & Berne LLP ATTN: PETER ROME
1660 West 2nd Street, Suite 1100
CLEVELAND, OH 44113

IN WITNESS WHEREOF, Panos D. Giannetotis & Denise E. Giannetotis the sellers, have executed this deed effective as of the date of notary.

Grantor

Panos D. Giannetotis

Signature


Denise E. Giannetotis

Acknowledgment

State of Arizona, County of Maricopa

The Undersigned, a Notary Public in and for said County and State, in person and signing said document. Dated this 15th Day of December 2015.

Witness my hand and official seal



STATE OF ARIZONA
County of Yavapai

LESLIE M. HOFFMAN, County Recorder, in and for the County of Yavapai, State of Arizona, and custodian of the records of such office, do hereby certify that the foregoing is a full, true and correct copy of the record as the same appears in my office



IN WITNESS WHEREOF, I have hereunto set my hand and affixed my official seal in the City of Prescott, County of Yavapai, State of Arizona, on this the 15th day of December, A.D. 2015

Leslie M. Hoffman
Deputy Recorder

RECEIVED
COUNTY CLERK
2015 DEC 17 P 1:28
YAVAPAI COUNTY, ARIZONA

PLACER MINING BONANZA, LLC
C/O Ulmer & Berne LLP ATTN: PETER ROME
1660 West 2nd Street, Suite 1100
CLEVELAND, OH 44113

2015-0059128 QCD Page: 1 of 1
12/15/2015 12:53:26 PM
Leslie M. Hoffman
OFFICIAL RECORDS OF YAVAPAI COUNTY \$15.00
PLACER MINING BONANZA LLC



QUIT CLAIM DEED

The undersigned grantor(s) for valuable consideration, receipt of which is hereby acknowledged, in the amount of \$10.00, or other value, do we hereby remise, release and forever quit claim the following described property in the county of "Yavapai"

State of Arizona, the Mining Claim known as: BH-5

AMC # 433626 Township: 15 North Range: 09 West Section: 16

Quarter Section: LOT 1, NW ¼ SE ¼

NO TRANSFER FEE NECESSARY
EXEMPT UNDER ARS 11-1134 A 6

Grantee(s): PLACER MINING BONANZA, LLC
C/O Ulmer & Berne LLP ATTN: PETER ROME
1660 West 2nd Street, Suite 1100
CLEVELAND, OH 44113

IN WITNESS WHEREOF, Panos D. Giannetotis & Denise E. Giannetotis the sellers, have executed this deed effective as of the date of notary.

Grantor

Signature

Panos D. Giannetotis


Denise E. Giannetotis

Acknowledgment

State of Arizona, County of Maricopa

The Undersigned, a Notary Public in and for said County and State, in person and signing said document. Dated this 15th Day of December 2015.

Witness my hand and official seal



STATE OF ARIZONA
County of Yavapai

LESLIE M. HOFFMAN, County Recorder, in and for the County of Yavapai, State of Arizona, and custodian of the records of such office, do hereby certify that the foregoing is a full, true and correct copy of the record as the same appears in my office



IN WITNESS WHEREOF, I have hereunto set my hand and affixed my official seal in the City of Prescott, County of Yavapai, State of Arizona, on this the 15th day of December, A.D. 2015

Deputy Recorder

RECEIVED
COUNTY CLERK'S OFFICE
2015 DEC 17 P 1:28
YAVAPAI, ARIZONA

PLACER MINING BONANZA, LLC
C/O Ulmer & Berne LLP ATTN: PETER ROME
1660 West 2nd Street, Suite 1100
CLEVELAND, OH 44113

2015-0059129 QCD Page: 1 of 1
12/15/2015 12:53:26 PM
Leslie M. Hoffman
OFFICIAL RECORDS OF YAVAPAI COUNTY \$15.00
PLACER MINING BONANZA LLC



QUIT CLAIM DEED

The undersigned grantor(s) for valuable consideration, receipt of which is hereby acknowledged, in the amount of \$10.00, or other value, do we hereby remise, release and forever quit claim the following described property in the county of "Yavapai"

State of Arizona, the Mining Claim known as: BH-6

AMC # 433627 Township: 15 North Range: 09 West Section: 16

Quarter Section: NE ¼ SE ¼

NO TRANSFER FEE APPLICABLE
EXEMPT UNDER ARS 11-113. A6

Grantee(s): PLACER MINING BONANZA, LLC
C/O Ulmer & Berne LLP ATTN: PETER ROME
1660 West 2nd Street, Suite 1100
CLEVELAND, OH 44113

IN WITNESS WHEREOF, Panos D. Giannetis & Denise E. Giannetis the sellers, have executed this deed effective as of the date of notary.

Grantor

Panos D. Giannetis

Signature


Denise E. Giannetis

Acknowledgment

State of Arizona, County of Maricopa

The Undersigned, a Notary Public in and for said County and State, in person and signing said document. Dated this 15th Day of December 2015.

Witness my hand and official seal



STATE OF ARIZONA
County of Yavapai

LESLIE M. HOFFMAN, County Recorder, in and for the County of Yavapai, State of Arizona, and custodian of the records of such office, do hereby certify that the foregoing is a full, true and correct copy of the record as the same appears in my office



IN WITNESS WHEREOF, I have hereunto set my hand and affixed my official seal in the City of Prescott, County of Yavapai, State of Arizona, on this the 15th day of December, A.D. 2015

Deputy Recorder

RECEIVED
CLM AZ STATE OFFICE
2015 DEC 17 P 1:28
NOENIX, ARIZONA

PLACER MINING BONANZA, LLC
C/O Ulmer & Berne LLP ATTN: PETER ROME
1660 West 2nd Street, Suite 1100
CLEVELAND, OH 44113



QUIT CLAIM DEED

The undersigned grantor(s) for valuable consideration, receipt of which is hereby acknowledged, in the amount of \$10.00, or other value, do we hereby remise, release and forever quit claim the following described property in the county of "Yavapai"

State of Arizona, the Mining Claim known as: BH-7

AMC # 433628 Township: 15 North Range: 09 West Section: 16

Quarter Section: LOT 3, SW 1/4 SW 1/4

NO TRANSFER FEE NECESSARY
EXEMPT UNDER ARS 11-1134 A6

Grantee(s): PLACER MINING BONANZA, LLC
C/O Ulmer & Berne LLP ATTN: PETER ROME
1660 West 2nd Street, Suite 1100
CLEVELAND, OH 44113

IN WITNESS WHEREOF, Panos D. Giannetotis & Denise E. Giannetotis the sellers, have executed this deed effective as of the date of notary.

Grantor

Panos D. Giannetotis

Signature


Denise E. Giannetotis

Acknowledgment

State of Arizona, County of Maricopa

The Undersigned, a Notary Public in and for said County and State, in person and signing said document. Dated this 15th Day of December 2015.

Witness my hand and official seal



STATE OF ARIZONA
County of Yavapai

LESLIE M. HOFFMAN, County Recorder, in and for the County of Yavapai, State of Arizona, and custodian of the records of such office, do hereby certify that the foregoing is a full, true and correct copy of the record as the same appears in my office



IN WITNESS WHEREOF, I have hereunto set my hand and affixed my official seal in the City of Prescott, County of Yavapai, State of Arizona, on this the 15th day of December, A.D. 2015

Deputy Recorder

RECEIVED
M. V. STATE OFFICE
2015 DEC 17 P 1:28
MINING, ARIZONA

PLACER MINING BONANZA, LLC
C/O Ulmer & Berne LLP ATTN: PETER ROME
1660 West 2nd Street, Suite 1100
CLEVELAND, OH 44113

2015-0059131 QCD Page: 1 of 1
12/15/2015 12:53:26 PM
Leslie M. Hoffman
OFFICIAL RECORDS OF YAVAPAI COUNTY \$15.00
PLACER MINING BONANZA LLC



QUIT CLAIM DEED

The undersigned grantor(s) for valuable consideration, receipt of which is hereby acknowledged, in the amount of \$10.00, or other value, do we hereby remise, release and forever quit claim the following described property in the county of "Yavapai"

State of Arizona, the Mining Claim known as: BH-8

AMC # 433629 Township: 15 North Range: 09 West Section: 16

Quarter Section: LOT 4, SE 1/4 SW 1/4

NO TRANSFER FEE NECESSARY
EXEMPT UNDER ARS 11-1134 46

Grantee(s): PLACER MINING BONANZA, LLC
C/O Ulmer & Berne LLP ATTN: PETER ROME
1660 West 2nd Street, Suite 1100
CLEVELAND, OH 44113

IN WITNESS WHEREOF, Panos D. Giannetotis & Denise E. Giannetotis the sellers, have executed this deed effective as of the date of notary.

Grantor

Panos D. Giannetotis

Signature


Denise E. Giannetotis

Acknowledgment

State of Arizona, County of Maricopa

The Undersigned, a Notary Public in and for said County and State, in person and signing said document. Dated this 15th Day of December 2015.

Witness my hand and official seal



STATE OF ARIZONA
County of Yavapai

LESLIE M. HOFFMAN, County Recorder, in and for the County of Yavapai, State of Arizona, and custodian of the records of such office, do hereby certify that the foregoing is a full, true and correct copy of the record as the same appears in my office



IN WITNESS WHEREOF, I have hereunto set my hand and affixed my official seal in the City of Prescott, County of Yavapai, State of Arizona, on this the 15th day of December, A.D. 2015

Leslie M. Hoffman
Deputy Recorder

RECEIVED
COUNTY CLERK
YAVAPAI COUNTY
2015 DEC 17 P 1:28
ARIZONA

PLACER MINING BONANZA, LLC
C/O Ulmer & Berne LLP ATTN: PETER ROME
1660 West 2nd Street, Suite 1100
CLEVELAND, OH 44113

2015-0059132 QCD Page: 1 of 1
12/15/2015 12:53:26 PM
Leslie M. Hoffman
OFFICIAL RECORDS OF YAVAPAI COUNTY \$15.00
PLACER MINING BONANZA LLC



QUIT CLAIM DEED

The undersigned grantor(s) for valuable consideration, receipt of which is hereby acknowledged, in the amount of \$10.00, or other value, do we hereby remise, release and forever quit claim the following described property in the county of "Yavapai"

State of Arizona, the Mining Claim known as: BH-9

AMC # 433630 Township: 15 North Range: 09 West Section: 16

Quarter Section: LOT 5, SW ¼ SE ¼

NO TRANSFER FEE NECESSARY
EXEMPT UNDER ARS 11-1134 AG

Grantee(s): PLACER MINING BONANZA, LLC
C/O Ulmer & Berne LLP ATTN: PETER ROME
1660 West 2nd Street, Suite 1100
CLEVELAND, OH 44113

IN WITNESS WHEREOF, Panos D. Giannetis & Denise E. Giannetis the sellers, have executed this deed effective as of the date of notary.

Grantor

Signature

Panos D. Giannetis


Denise E. Giannetis

Acknowledgment

State of Arizona, County of Maricopa

The Undersigned, a Notary Public in and for said County and State, in person and signing said document. Dated this 15th Day of December 2015.

Witness my hand and official seal



STATE OF ARIZONA
County of Yavapai

LESLIE M. HOFFMAN, County Recorder, in and for the County of Yavapai, State of Arizona, and custodian of the records of such office, do hereby certify that the foregoing is a full, true and correct copy of the record as the same appears in my office



IN WITNESS WHEREOF, I have hereunto set my hand and affixed my official seal in the City of Prescott, County of Yavapai, State of Arizona, on this the 15th day of December, A.D. 2015

Sinda S. Holland
Deputy Recorder

RECEIVED

2015 DEC 17 P 1:28

RECEIVED

PLACER MINING BONANZA, LLC
C/O Ulmer & Berne LLP ATTN: PETER ROME
1660 West 2nd Street, Suite 1100
CLEVELAND, OH 44113

2015-0059133 QCD Page: 1 of 1
12/15/2015 12:53:26 PM
Leslie M. Hoffman
OFFICIAL RECORDS OF YAVAPAI COUNTY \$15.00
PLACER MINING BONANZA LLC



QUIT CLAIM DEED

The undersigned grantor(s) for valuable consideration, receipt of which is hereby acknowledged, in the amount of \$10.00, or other value, do we hereby remise, release and forever quit claim the following described property in the county of "Yavapai"

State of Arizona, the Mining Claim known as: BH-10

AMC # 433631 Township: 15 North Range: 09 West Section: 16

Quarter Section: SE ¼ SE ¼

NO TRANSFER FEE NECESSARY
EXEMPT UNDER ARS 11-1134 A6

Grantee(s): PLACER MINING BONANZA, LLC
C/O Ulmer & Berne LLP ATTN: PETER ROME
1660 West 2nd Street, Suite 1100
CLEVELAND, OH 44113

IN WITNESS WHEREOF, Panos D. Giannetis & Denise E. Giannetis the sellers, have executed this deed effective as of the date of notary.

Grantor

Panos D. Giannetis

Signature


Denise E. Giannetis

Acknowledgment

State of Arizona, County of Maricopa

The Undersigned, a Notary Public in and for said County and State, in person and signing said document. Dated this 15th Day of December 2015.

Witness my hand and official seal



RECEIVED
MARICOPA STATE DEPT
2015 DEC 17 P 1:28
DENISE, ARIZONA

STATE OF ARIZONA
County of Yavapai

LESLIE M. HOFFMAN, County Recorder, in and for the County of Yavapai, State of Arizona, and custodian of the records of such office, do hereby certify that the foregoing is a full, true and correct copy of the record as the same appears in my office



IN WITNESS WHEREOF, I have hereunto set my hand and affixed my official seal in the City of Prescott, County of Yavapai, State of Arizona, on this the 15th day of December, A.D. 2015

Deputy Recorder

PLACER MINING BONANZA, LLC
C/O Ulmer & Berne LLP ATTN: PETER ROME
1660 West 2nd Street, Suite 1100
CLEVELAND, OH 44113

2015-04536
Page 1 of 1
Requested By: Bonanza Llc
SHELLY D BAKER, RECORDER
OFFICIAL RECORDS OF LA PAZ COUNTY, AZ
12-16-2015 12:14 PM Recording Fee \$15.00

QUIT CLAIM DEED

The undersigned grantor(s) for valuable consideration, receipt of which is hereby acknowledged, in the amount of \$10.00, or other value, do we hereby remise, release and forever quit claim the following described property in the county of "La Paz"

State of Arizona, the Mining Claim known as: BONANZA-8

AMC # 433632

Township: 3 North Range: 18 West

Section: 8

Quarter Section: SW ¼ NE ¼

Grantee(s): PLACER MINING BONANZA, LLC
C/O Ulmer & Berne LLP ATTN: PETER ROME
1660 West 2nd Street, Suite 1100
CLEVELAND, OH 44113

RECEIVED
JLM AZ STATE OFFICE
2015 DEC 17 P 1:27
DENIX, ARIZONA

IN WITNESS WHEREOF, Panos D. Giannetis & Denise E. Giannetis the sellers, have executed this deed effective as of the date of notary.


Grantor

Signature

Panos D. Giannetis



Denise E. Giannetis





Acknowledgment

State of Arizona, County of Maricopa

The Undersigned, a Notary Public in and for said County and State, in person and signing said document. Dated this 15th Day of December 2015.

Witness my hand and official seal





2015-04537

Page 1 of 1

Requested By: Bonanza Llc

SHELLY D BAKER, RECORDER

OFFICIAL RECORDS OF LA PAZ COUNTY, AZ

12-16-2015 12:14 PM Recording Fee \$15.00

PLACER MINING BONANZA, LLC
C/O Ulmer & Berne LLP ATTN: PETER ROME
1660 West 2nd Street, Suite 1100
CLEVELAND, OH 44113

QUIT CLAIM DEED

The undersigned grantor(s) for valuable consideration, receipt of which is hereby acknowledged, in the amount of \$10.00, or other value, do we hereby remise, release and forever quit claim the following described property in the county of "La Paz"

State of Arizona, the Mining Claim known as: BONANZA-9

AMC # 433633

Township: 3 North Range: 18 West

Section: 8

Quarter Section: SE ¼ NE ¼

Grantee(s): PLACER MINING BONANZA, LLC
C/O Ulmer & Berne LLP ATTN: PETER ROME
1660 West 2nd Street, Suite 1100
CLEVELAND, OH 44113

RECEIVED
CLM AZ STATE OFFICE
2015 DEC 17 P 1:27
PHOENIX, ARIZONA

IN WITNESS WHEREOF, Panos D. Giannetis & Denise E. Giannetis the sellers, have executed this deed effective as of the date of notary.

Grantor

Panos D. Giannetis

Denise E. Giannetis


Signature

Acknowledgment

State of Arizona, County of Maricopa

The Undersigned, a Notary Public in and for said County and State, in person and signing said document. Dated this 15th Day of December 2015.

Witness my hand and official seal



PLACER MINING BONANZA, LLC
C/O Ulmer & Berne LLP ATTN: PETER ROME
1660 West 2nd Street, Suite 1100
CLEVELAND, OH 44113

2015-0530

Page 1 of 1
Requested By: Bonanza Llc
SHELLY D BAKER, RECORDER
OFFICIAL RECORDS OF LA PAZ COUNTY, AZ
12-16-2015 12:14 PM Recording Fee \$15.00

QUIT CLAIM DEED

The undersigned grantor(s) for valuable consideration, receipt of which is hereby acknowledged, in the amount of \$10.00, or other value, do we hereby remise, release and forever quit claim the following described property in the county of "La Paz"

State of Arizona, the Mining Claim known as: BONANZA-1

AMC # 433634 Township: 3 North Range: 18 West Section: 8

Quarter Section: NW ¼ NW ¼

Grantee(s): PLACER MINING BONANZA, LLC
C/O Ulmer & Berne LLP ATTN: PETER ROME
1660 West 2nd Street, Suite 1100
CLEVELAND, OH 44113

RECEIVED
CLM AZ STATE OFFICE
2015 DEC 17 P 1:20
PHOENIX, ARIZONA

IN WITNESS WHEREOF, Panos D. Giannetis & Denise E. Giannetis the sellers, have executed this deed effective as of the date of notary.

Grantor

Panos D. Giannetis

Denise E. Giannetis

Signature

Panos D. Giannetis

Denise E. Giannetis


Acknowledgment

State of Arizona, County of Maricopa

The Undersigned, a Notary Public in and for said County and State, in person and signing said document. Dated this 15th Day of December 2015.

Witness my hand and official seal

Sarah Kavanagh



PLACER MINING BONANZA, LLC
C/O Ulmer & Berne LLP ATTN: PETER ROME
1660 West 2nd Street, Suite 1100
CLEVELAND, OH 44113

2015-01640

Page 1 of 1
Requested By: Bonanza Llc
SHELLY D BAKER, RECORDER
OFFICIAL RECORDS OF LA PAZ COUNTY, AZ
12-16-2015 12:14 PM Recording Fee \$15.00

QUIT CLAIM DEED

The undersigned grantor(s) for valuable consideration, receipt of which is hereby acknowledged, in the amount of \$10.00, or other value, do we hereby remise, release and forever quit claim the following described property in the county of "La Paz"

State of Arizona, the Mining Claim known as: BONANZA-2

AMC # 433635

Township: 3 North Range: 18 West

Section 8

Quarter Section: NE ¼ NW ¼

Grantee(s): PLACER MINING BONANZA, LLC
C/O Ulmer & Berne LLP ATTN: PETER ROME
1660 West 2nd Street, Suite 1100
CLEVELAND, OH 44113

RECEIVED
CLM AZ STATE OFFICE
2015 DEC 17 P 1:27
PHOENIX, ARIZONA

IN WITNESS WHEREOF, Panos D. Giannetis & Denise E. Giannetis the sellers, have executed this deed effective as of the date of notary.

Grantor

Signature

Panos D. Giannetis



Denise E. Giannetis




Acknowledgment

State of Arizona, County of Maricopa

The Undersigned, a Notary Public in and for said County and State, in person and signing said document. Dated this 15th Day of December 2015.

Witness my hand and official seal





2015-01531
 Page 1 of 1
 Requested By: Bonanza Llc
 SHELLY D BAKER, RECORDER
 OFFICIAL RECORDS OF LA PAZ COUNTY, AZ
 12-16-2015 12:14 PM Recordings Fee \$15.00

PLACER MINING BONANZA, LLC
 C/O Ulmer & Berne LLP ATTN: PETER ROME
 1660 West 2nd Street, Suite 1100
 CLEVELAND, OH 44113

QUIT CLAIM DEED

The undersigned grantor(s) for valuable consideration, receipt of which is hereby acknowledged, in the amount of \$10.00, or other value, do we hereby remise, release and forever quit claim the following described property in the county of "La Paz"

State of Arizona, the Mining Claim known as: BONANZA-3

AMC # 433636 Township: 3 North Range: 18 West Section 8

Quarter Section: SW 1/4 NW 1/4

Grantee(s): PLACER MINING BONANZA, LLC
 C/O Ulmer & Berne LLP ATTN: PETER ROME
 1660 West 2nd Street, Suite 1100
 CLEVELAND, OH 44113

RECEIVED
 CLM AZ STATE OFFICE
 2015 DEC 17 P 1:27
 DENIX, ARIZONA

IN WITNESS WHEREOF, Panos D. Giannetis & Denise E. Giannetis the sellers, have executed this deed effective as of the date of notary.

Grantor

Signature

Panos D. Giannetis

Panos D. Giannetis

Denise E. Giannetis

Denise E. Giannetis


Acknowledgment

State of Arizona, County of Maricopa

The Undersigned, a Notary Public in and for said County and State, in person and signing said document. Dated this 15th Day of December 2015.

Witness my hand and official seal

Sarah Kavanagh





2015-07532

Page 1 of 1

Requested By: Bonanza Llc

SHELLY D BAKER, RECORDER

OFFICIAL RECORDS OF LA PAZ COUNTY, AZ

12-16-2015 12:14 PM Recording Fee \$15.00

PLACER MINING BONANZA, LLC
C/O Ulmer & Berne LLP ATTN: PETER ROME
1660 West 2nd Street, Suite 1100
CLEVELAND, OH 44113

QUIT CLAIM DEED

The undersigned grantor(s) for valuable consideration, receipt of which is hereby acknowledged, in the amount of \$10.00, or other value, do we hereby remise, release and forever quit claim the following described property in the county of "La Paz"

State of Arizona, the Mining Claim known as: BONANZA-4

AMC # 433637

Township: 3 North Range: 18 West

Section: 8

Quarter Section: SE 1/4 NW 1/4

Grantee(s): PLACER MINING BONANZA, LLC
C/O Ulmer & Berne LLP ATTN: PETER ROME
1660 West 2nd Street, Suite 1100
CLEVELAND, OH 44113

RECEIVED
JUN AZ STATE OFFICE
2015 DEC 17 P 1:27
PHOENIX, ARIZONA

IN WITNESS WHEREOF, Panos D. Giannetis & Denise E. Giannetis the sellers, have executed this deed effective as of the date of notary.

Grantor

Panos D. Giannetis

Denise E. Giannetis


Signature

Acknowledgment

State of Arizona, County of Maricopa

The Undersigned, a Notary Public in and for said County and State, in person and signing said document. Dated this 15th Day of December 2015.

Witness my hand and official seal





2015-07633
 Page 1 of 1
 Requested By: Bonanza LLC
 SHELLY D BAKER, RECORDER
 OFFICIAL RECORDS OF LA PAZ COUNTY, AZ
 12-16-2015 12:14 PM Recording Fee \$15.00

PLACER MINING BONANZA, LLC
 C/O Ulmer & Berne LLP ATTN: PETER ROME
 1660 West 2nd Street, Suite 1100
 CLEVELAND, OH 44113

QUIT CLAIM DEED

The undersigned grantor(s) for valuable consideration, receipt of which is hereby acknowledged, in the amount of \$10.00, or other value, do we hereby remise, release and forever quit claim the following described property in the county of "La Paz"

State of Arizona, the Mining Claim known as: BONANZA-5

AMC # 433638 Township: 3 North Range: 18 West Section: 8

Quarter Section: NW ¼ NE ¼

Grantee(s): PLACER MINING BONANZA, LLC
 C/O Ulmer & Berne LLP ATTN: PETER ROME
 1660 West 2nd Street, Suite 1100
 CLEVELAND, OH 44113

RECEIVED
 PHOENIX, ARIZONA
 2015 DEC 17 P 1:27
 LA PAZ STATE OFFICE

IN WITNESS WHEREOF, Panos D. Giannetis & Denise E. Giannetis the sellers, have executed this deed effective as of the date of notary.

Grantor

Signature

Panos D. Giannetis

[Handwritten Signature of Panos D. Giannetis]

Denise E. Giannetis

[Handwritten Signature of Denise E. Giannetis]


Acknowledgment

State of Arizona, County of Maricopa

The Undersigned, a Notary Public in and for said County and State, in person and signing said document. Dated this 15th Day of December 2015.

Witness my hand and official seal

[Handwritten Signature]





2015-04534
Page 1 of 1
Requested By: Bonanza Llc
SHELLY D BAKER, RECORDER
OFFICIAL RECORDS OF LA PAZ COUNTY, AZ
12-16-2015 12:14 PM Recording Fee \$15.00

PLACER MINING BONANZA, LLC
C/O Ulmer & Berne LLP ATTN: PETER ROME
1660 West 2nd Street, Suite 1100
CLEVELAND, OH 44113

QUIT CLAIM DEED

The undersigned grantor(s) for valuable consideration, receipt of which is hereby acknowledged, in the amount of \$10.00, or other value, do we hereby remise, release and forever quit claim the following described property in the county of "La Paz"

State of Arizona, the Mining Claim known as: BONANZA-6

AMC # 433639 Township: 3 North Range: 18 West Section: 8

Quarter Section: NE 1/4 NE 1/4

Grantee(s): PLACER MINING BONANZA, LLC
C/O Ulmer & Berne LLP ATTN: PETER ROME
1660 West 2nd Street, Suite 1100
CLEVELAND, OH 44113

RECEIVED
DEPT. OF STATE OFFICE
PHOENIX, ARIZONA
2015 DEC 17 P 1:27

IN WITNESS WHEREOF, Panos D. Giannetis & Denise E. Giannetis the sellers, have executed this deed effective as of the date of notary.

Grantor

Panos D. Giannetis

Denise E. Giannetis


Signature

Acknowledgment

State of Arizona, County of Maricopa

The Undersigned, a Notary Public in and for said County and State, in person and signing said document. Dated this 15th Day of December 2015.

Witness my hand and official seal





2015-01535
 Page 1 of 1
 Requested By: Bonanza Llc
 SHELLY D BAKER, RECORDER
 OFFICIAL RECORDS OF LA PAZ COUNTY, AZ
 12-16-2015 12:14 PM Recording Fee \$15.00

PLACER MINING BONANZA, LLC
 C/O Ulmer & Berne LLP ATTN: PETER ROME
 1660 West 2nd Street, Suite 1100
 CLEVELAND, OH 44113

QUIT CLAIM DEED

The undersigned grantor(s) for valuable consideration, receipt of which is hereby acknowledged, in the amount of \$10.00, or other value, do we hereby remise, release and forever quit claim the following described property in the county of "La Paz"

State of Arizona, the Mining Claim known as: BONANZA-7

AMC # 433640 Township: 3 North Range: 18 West

Section: 9
 2015 DEC 17 P 1:27
 PHOENIX, ARIZONA

RECEIVED
 CLM AZ STATE OFFICE

Quarter Section: SW 1/4 SE 1/4

Grantee(s): PLACER MINING BONANZA, LLC
 C/O Ulmer & Berne LLP ATTN: PETER ROME
 1660 West 2nd Street, Suite 1100
 CLEVELAND, OH 44113

IN WITNESS WHEREOF, Panos D. Giannetis & Denise E. Giannetis the sellers, have executed this deed effective as of the date of notary.

Grantor

Signature

Panos D. Giannetis

[Handwritten Signature]

Denise E. Giannetis

[Handwritten Signature]


Acknowledgment

State of Arizona, County of Maricopa

The Undersigned, a Notary Public in and for said County and State, in person and signing said document. Dated this 15th Day of December 2015.

Witness my hand and official seal

[Handwritten Signature]





2015-04538

Page 1 of 1

Requested By: Bonanza Llc

SHELLY D BAKER, RECORDER

OFFICIAL RECORDS OF LA PAZ COUNTY, AZ

12-16-2015 12:14 PM Recording Fee \$15.00

PLACER MINING BONANZA, LLC
C/O Ulmer & Berne LLP ATTN: PETER ROME
1660 West 2nd Street, Suite 1100
CLEVELAND, OH 44113

QUIT CLAIM DEED

The undersigned grantor(s) for valuable consideration, receipt of which is hereby acknowledged, in the amount of \$10.00, or other value, do we hereby remise, release and forever quit claim the following described property in the county of "La Paz"

State of Arizona, the Mining Claim known as: BONANZA-10

AMC # 433641

Township: 3 North Range: 18 West

Section: 8

Quarter Section: SE ¼ SE ¼

Grantee(s): PLACER MINING BONANZA, LLC
C/O Ulmer & Berne LLP ATTN: PETER ROME
1660 West 2nd Street, Suite 1100
CLEVELAND, OH 44113

RECEIVED
LA PAZ STATE OFFICE
2015 DEC 17 P 1:27
DOENIX, ARIZONA

IN WITNESS WHEREOF, Panos D. Giannetis & Denise E. Giannetis the sellers, have executed this deed effective as of the date of notary.

Grantor

Signature

Panos D. Giannetis


Denise E. Giannetis

Acknowledgment

State of Arizona, County of Maricopa

The Undersigned, a Notary Public in and for said County and State, in person and signing said document. Dated this 15th Day of December 2015.

Witness my hand and official seal





2015-04539

Page 1 of 1

Requested By: Bonanza Llc

SHELLY D BAKER, RECORDER

OFFICIAL RECORDS OF LA PAZ COUNTY, AZ

12-16-2015 12:14 PM Recording Fee \$15.00

PLACER MINING BONANZA, LLC
C/O Ulmer & Berne LLP ATTN: PETER ROME
1660 West 2nd Street, Suite 1100
CLEVELAND, OH 44113

QUIT CLAIM DEED

The undersigned grantor(s) for valuable consideration, receipt of which is hereby acknowledged, in the amount of \$10.00, or other value, do we hereby remise, release and forever quit claim the following described property in the county of "La Paz"

State of Arizona, the Mining Claim known as: BONANZA-11

AMC # 433642

Township: 3 North Range: 18 West

Section: 8

Quarter Section: NW 1/4 SE 1/4

Grantee(s): PLACER MINING BONANZA, LLC
C/O Ulmer & Berne LLP ATTN: PETER ROME
1660 West 2nd Street, Suite 1100
CLEVELAND, OH 44113

RECEIVED
CLM AZ STATE OFFICE
2015 DEC 17 P 1:27
PHOENIX, ARIZONA

IN WITNESS WHEREOF, Panos D. Giannetis & Denise E. Giannetis the sellers, have executed this deed effective as of the date of notary.

Grantor

Signature

Panos D. Giannetis


Denise E. Giannetis

Acknowledgment

State of Arizona, County of Maricopa

The Undersigned, a Notary Public in and for said County and State, in person and signing said document. Dated this 15th Day of December 2015.

Witness my hand and official seal



PLACER MINING BONANZA, LLC
C/O Ulmer & Berne LLP ATTN: PETER ROME
1660 West 2nd Street, Suite 1100
CLEVELAND, OH 44113

2015-04545
Page 1 of 1
Requested By: Bonanza Llc
SHELLY D BAKER, RECORDER
OFFICIAL RECORDS OF LA PAZ COUNTY, AZ
12-16-2015 12:14 PM Recording Fee \$15.00

QUIT CLAIM DEED

The undersigned grantor(s) for valuable consideration, receipt of which is hereby acknowledged, in the amount of \$10.00, or other value, do we hereby remise, release and forever quit claim the following described property in the county of "La Paz"

State of Arizona, the Mining Claim known as: BONANZA-12

AMC # 433643 Township: 3 North Range: 18 West

Section 8

Quarter Section: NE ¼ SE ¼

Grantee(s): PLACER MINING BONANZA, LLC
C/O Ulmer & Berne LLP ATTN: PETER ROME
1660 West 2nd Street, Suite 1100
CLEVELAND, OH 44113

RECEIVED
DLN AZ STATE OFFICE
15 DEC 17 P 1:27
TOWN OF PHOENIX, ARIZONA

IN WITNESS WHEREOF, Panos D. Giannetis & Denise E. Giannetis the sellers, have executed this deed effective as of the date of notary.


Grantor

Signature

Panos D. Giannetis



Denise E. Giannetis





Acknowledgment

State of Arizona, County of Maricopa

The Undersigned, a Notary Public in and for said County and State, in person and signing said document. Dated this 15th Day of December 2015.

Witness my hand and official seal





2015-04541

Page 1 of 1

Requested By: Bonanza Llc

SHELLY D BAKER, RECORDER

OFFICIAL RECORDS OF LA PAZ COUNTY, AZ

12-16-2015 12:14 PM Recording Fee \$15.00

PLACER MINING BONANZA, LLC
C/O Ulmer & Berne LLP ATTN: PETER ROME
1660 West 2nd Street, Suite 1100
CLEVELAND, OH 44113

QUIT CLAIM DEED

The undersigned grantor(s) for valuable consideration, receipt of which is hereby acknowledged, in the amount of \$10.00, or other value, do we hereby remise, release and forever quit claim the following described property in the county of "La Paz"

State of Arizona, the Mining Claim known as: BONANZA-13

AMC # 433644

Township: 3 North Range: 18 West

Section: 8

Quarter Section: NW 1/4 SW 1/4

Grantee(s): PLACER MINING BONANZA, LLC
C/O Ulmer & Berne LLP ATTN: PETER ROME
1660 West 2nd Street, Suite 1100
CLEVELAND, OH 44113

RECEIVED
ELIHAZ STATE OFFICE
DEC 17 P 1:27
PHOENIX, ARIZONA

IN WITNESS WHEREOF, Panos D. Giannetis & Denise E. Giannetis the sellers, have executed this deed effective as of the date of notary.

Grantor

Signature

Panos D. Giannetis


Denise E. Giannetis

Acknowledgment

State of Arizona, County of Maricopa

The Undersigned, a Notary Public in and for said County and State, in person and signing said document. Dated this 15th Day of December 2015.

Witness my hand and official seal



PLACER MINING BONANZA, LLC
C/O Ulmer & Berne LLP ATTN: PETER ROME
1660 West 2nd Street, Suite 1100
CLEVELAND, OH 44113

2015-04542
Page 1 of 1
Requested By: Bonanza Llc
SHELLY D BAKER, RECORDER
OFFICIAL RECORDS OF LA PAZ COUNTY, AZ
12-16-2015 12:14 PM Recording Fee \$15.00

QUIT CLAIM DEED

The undersigned grantor(s) for valuable consideration, receipt of which is hereby acknowledged, in the amount of \$10.00, or other value, do we hereby remise, release and forever quit claim the following described property in the county of "La Paz"

State of Arizona, the Mining Claim known as: BONANZA-14

AMC # 433645 Township: 3 North Range: 18 West Section: 8

Quarter Section: NE ¼ SW ¼

Grantee(s): PLACER MINING BONANZA, LLC
C/O Ulmer & Berne LLP ATTN: PETER ROME
1660 West 2nd Street, Suite 1100
CLEVELAND, OH 44113


RECEIVED
BLM AZ STATE OFFICE
2015 DEC 17 P 1:27
PHOENIX, ARIZONA

IN WITNESS WHEREOF, Panos D. Giannetis & Denise E. Giannetis the sellers, have executed this deed effective as of the date of notary.


Grantor

Signature

Panos D. Giannetis



Denise E. Giannetis





Acknowledgment

State of Arizona, County of Maricopa

The Undersigned, a Notary Public in and for said County and State, in person and signing said document. Dated this 15th Day of December 2015.

Witness my hand and official seal



PLACER MINING BONANZA, LLC
C/O Ulmer & Berne LLP ATTN: PETER ROME
1660 West 2nd Street, Suite 1100
CLEVELAND, OH 44113

2015-04543
Page 1 of 1
Requested By: Bonanza Llc
SHELLY D BAKER, RECORDER
OFFICIAL RECORDS OF LA PAZ COUNTY, AZ
12-16-2015 12:14 PM Recording Fee \$15.00

QUIT CLAIM DEED

The undersigned grantor(s) for valuable consideration, receipt of which is hereby acknowledged, in the amount of \$10.00, or other value, do we hereby remise, release and forever quit claim the following described property in the county of "La Paz"

State of Arizona, the Mining Claim known as: **BONANZA-15**

AMC # **433646**

Township: 3 North Range: 18 West

Section: 8

Quarter Section: SW ¼ SW ¼

Grantee(s): **PLACER MINING BONANZA, LLC**
C/O Ulmer & Berne LLP ATTN: PETER ROME
1660 West 2nd Street, Suite 1100
CLEVELAND, OH 44113

RECEIVED
CLM AZ STATE OFFICE
2015 DEC 17 P 1:27
MARICOPA COUNTY, ARIZONA

IN WITNESS WHEREOF, Panos D. Giannetis & Denise E. Giannetis the sellers, have executed this deed effective as of the date of notary.


Grantor

Signature

Panos D. Giannetis



Denise E. Giannetis





Acknowledgment

State of Arizona, County of Maricopa

The Undersigned, a Notary Public in and for said County and State, in person and signing said document. Dated this 15th Day of December 2015.

Witness my hand and official seal



PLACER MINING BONANZA, LLC
C/O Ulmer & Berne LLP ATTN: PETER ROME
1660 West 2nd Street, Suite 1100
CLEVELAND, OH 44113

2015-04544
Page 1 of 1
Requested By: Bonanza Llc
SHELLY D BAKER, RECORDER
OFFICIAL RECORDS OF LA PAZ COUNTY, AZ
12-16-2015 12:14 PM Recording Fee \$15.00

QUIT CLAIM DEED

The undersigned grantor(s) for valuable consideration, receipt of which is hereby acknowledged, in the amount of \$10.00, or other value, do we hereby remise, release and forever quit claim the following described property in the county of "La Paz"

State of Arizona, the Mining Claim known as: BONANZA-16

AMC # 433647 Township: 3 North Range: 18 West Section: 8

Quarter Section: SE ¼ SW ¼

Grantee(s): PLACER MINING BONANZA, LLC
C/O Ulmer & Berne LLP ATTN: PETER ROME
1660 West 2nd Street, Suite 1100
CLEVELAND, OH 44113

RECEIVED
LIN AZ STATE OFFICE
2015 DEC 17 P 1:27
PHOENIX, ARIZONA

IN WITNESS WHEREOF, Panos D. Giannetis & Denise E. Giannetis the sellers, have executed this deed effective as of the date of notary.


Grantor

Signature

Panos D. Giannetis



Denise E. Giannetis





Acknowledgment

State of Arizona, County of Maricopa

The Undersigned, a Notary Public in and for said County and State, in person and signing said document. Dated this 15th Day of December 2015.

Witness my hand and official seal



PLACER MINING BONANZA, LLC
C/O Ulmer & Berne LLP ATTN: PETER ROME
1660 West 2nd Street, Suite 1100
CLEVELAND, OH 44113

2015-04546
Page 1 of 1
Requested By: Bonanza Llc
SHELLY D BAKER, RECORDER
OFFICIAL RECORDS OF LA PAZ COUNTY, AZ
12-16-2015 12:14 PM Recording Fee \$15.00

QUIT CLAIM DEED

The undersigned grantor(s) for valuable consideration, receipt of which is hereby acknowledged, in the amount of \$10.00, or other value, do we hereby remise, release and forever quit claim the following described property in the county of "La Paz"

State of Arizona, the Mining Claim known as: ORO-1

AMC # 433648 Township: 3 North Range: 18 West Section: 5

Quarter Section: LOT 4, NW ¼ NW ¼

Grantee(s): PLACER MINING BONANZA, LLC
C/O Ulmer & Berne LLP ATTN: PETER ROME
1660 West 2nd Street, Suite 1100
CLEVELAND, OH 44113

RECEIVED
DLN AZ STATE OFFICE
2015 DEC 17 P 1:26
PHOENIX, ARIZONA

IN WITNESS WHEREOF, Panos D. Giannetis & Denise E. Giannetis the sellers, have executed this deed effective as of the date of notary.

Grantor

Signature

Panos D. Giannetis


Denise E. Giannetis

Acknowledgment

State of Arizona, County of Maricopa

The Undersigned, a Notary Public in and for said County and State, in person and signing said document. Dated this 15th Day of December 2015.

Witness my hand and official seal





2015-04547

Page 1 of 1

Requested By: Bonanza Llc

SHELLY D BAKER, RECORDER

OFFICIAL RECORDS OF LA PAZ COUNTY, AZ

12-16-2015 12:14 PM Recording Fee \$15.00

PLACER MINING BONANZA, LLC
C/O Ulmer & Berne LLP ATTN: PETER ROME
1660 West 2nd Street, Suite 1100
CLEVELAND, OH 44113

QUIT CLAIM DEED

The undersigned grantor(s) for valuable consideration, receipt of which is hereby acknowledged, in the amount of \$10.00, or other value, do we hereby remise, release and forever quit claim the following described property in the county of "La Paz"

State of Arizona, the Mining Claim known as: ORO-2

AMC # 433649

Township: 3 North Range: 18 West

Section: 205

2015 DEC 17 P 1:26

RECEIVED
BLM AZ STATE OFFICE

DENIX, ARIZONA

Quarter Section: LOT 3, NE 1/4 NW 1/4

Grantee(s): PLACER MINING BONANZA, LLC
C/O Ulmer & Berne LLP ATTN: PETER ROME
1660 West 2nd Street, Suite 1100
CLEVELAND, OH 44113

IN WITNESS WHEREOF, Panos D. Giannetis & Denise E. Giannetis the sellers, have executed this deed effective as of the date of notary.

Grantor

Signature

Panos D. Giannetis


Denise E. Giannetis

Acknowledgment

State of Arizona, County of Maricopa

The Undersigned, a Notary Public in and for said County and State, in person and signing said document. Dated this 15th Day of December 2015.

Witness my hand and official seal



PLACER MINING BONANZA, LLC
C/O Ulmer & Berne LLP ATTN: PETER ROME
1660 West 2nd Street, Suite 1100
CLEVELAND, OH 44113

2015-04548
Page 1 of 1
Requested By: Bonanza Llc
SHELLY D BAKER, RECORDER
OFFICIAL RECORDS OF LA PAZ COUNTY, AZ
12-16-2015 12:14 PM Recording Fee \$15.00

QUIT CLAIM DEED

The undersigned grantor(s) for valuable consideration, receipt of which is hereby acknowledged, in the amount of \$10.00, or other value, do we hereby remise, release and forever quit claim the following described property in the county of "La Paz"

State of Arizona, the Mining Claim known as: ORO-3

AMC # 433650 Township: 3 North Range: 18 West

RECEIVED
CLM AZ STATE OFFICE
2015 DEC 17 P 1:26
Section 5
DENIX, ARIZONA

Quarter Section: LOT 2, NW 1/4 NE 1/4

Grantee(s): PLACER MINING BONANZA, LLC
C/O Ulmer & Berne LLP ATTN: PETER ROME
1660 West 2nd Street, Suite 1100
CLEVELAND, OH 44113

IN WITNESS WHEREOF, Panos D. Giannetis & Denise E. Giannetis the sellers, have executed this deed effective as of the date of notary.

Grantor

Signature

Panos D. Giannetis

Panos D. Giannetis

Denise E. Giannetis

Denise E. Giannetis

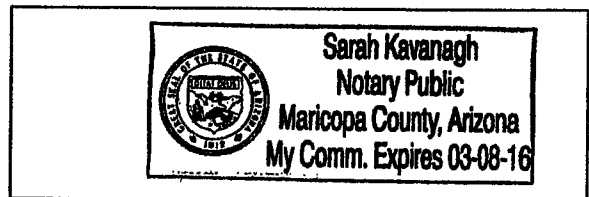
Acknowledgment

State of Arizona, County of Maricopa

The Undersigned, a Notary Public in and for said County and State, in person and signing said document. Dated this 15th Day of December 2015.

Witness my hand and official seal

Sarah Kavanagh



PLACER MINING BONANZA, LLC
C/O Ulmer & Berne LLP ATTN: PETER ROME
1660 West 2nd Street, Suite 1100
CLEVELAND, OH 44113

2015-04549
Page 1 of 1
Requested By: Bonanza LLC
SHELLY D BAKER, RECORDER
OFFICIAL RECORDS OF LA PAZ COUNTY, AZ
12-16-2015 12:14 PM Recording Fee \$15.00

QUIT CLAIM DEED

The undersigned grantor(s) for valuable consideration, receipt of which is hereby acknowledged, in the amount of \$10.00, or other value, do we hereby remise, release and forever quit claim the following described property in the county of "La Paz"

State of Arizona, the Mining Claim known as: ORO-4

AMC # 433651 Township: 3 North Range: 18 West

Section 7

Quarter Section: LOT 1, NE ¼ NE ¼

Grantee(s): PLACER MINING BONANZA, LLC
C/O Ulmer & Berne LLP ATTN: PETER ROME
1660 West 2nd Street, Suite 1100
CLEVELAND, OH 44113


RECEIVED
BLM AZ STATE OFFICE
2015 DEC 17 P 1:26
PHOENIX, ARIZONA

IN WITNESS WHEREOF, Panos D. Giannetis & Denise E. Giannetis the sellers, have executed this deed effective as of the date of notary.

Grantor

Signature

Panos D. Giannetis



Denise E. Giannetis




Acknowledgment

State of Arizona, County of Maricopa

The Undersigned, a Notary Public in and for said County and State, in person and signing said document. Dated this 15th Day of December 2015.

Witness my hand and official seal





2015-11650

Page 1 of 1

Requested By: Bonanza Llc

SHELLY D BAKER, RECORDER

OFFICIAL RECORDS OF LA PAZ COUNTY, AZ

12-16-2015 12:14 PM Recording Fee \$15.00

PLACER MINING BONANZA, LLC
C/O Ulmer & Berne LLP ATTN: PETER ROME
1660 West 2nd Street, Suite 1100
CLEVELAND, OH 44113

QUIT CLAIM DEED

The undersigned grantor(s) for valuable consideration, receipt of which is hereby acknowledged, in the amount of \$10.00, or other value, do we hereby remise, release and forever quit claim the following described property in the county of "La Paz"

State of Arizona, the Mining Claim known as: ORO-5

AMC # 433652

Township: 3 North Range: 18 West

Section: 5

Quarter Section: SW ¼ NW ¼

Grantee(s): PLACER MINING BONANZA, LLC
C/O Ulmer & Berne LLP ATTN: PETER ROME
1660 West 2nd Street, Suite 1100
CLEVELAND, OH 44113

RECEIVED
DLM AZ STATE OFFICE
2015 DEC 17 P 1:26
PHOENIX, ARIZONA

IN WITNESS WHEREOF, Panos D. Giannetis & Denise E. Giannetis the sellers, have executed this deed effective as of the date of notary.

Grantor

Signature

Panos D. Giannetis


Denise E. Giannetis

Acknowledgment

State of Arizona, County of Maricopa

The Undersigned, a Notary Public in and for said County and State, in person and signing said document. Dated this 15th Day of December 2015.

Witness my hand and official seal



PLACER MINING BONANZA, LLC
C/O Ulmer & Berne LLP ATTN: PETER ROME
1660 West 2nd Street, Suite 1100
CLEVELAND, OH 44113

2015-551
Page 1 of 1
Requested By: Bonanza Llc
SHELLY D BAKER, RECORDER
OFFICIAL RECORDS OF LA PAZ COUNTY, AZ
12-16-2015 12:14 PM Recording Fee \$15.00

QUIT CLAIM DEED

The undersigned grantor(s) for valuable consideration, receipt of which is hereby acknowledged, in the amount of \$10.00, or other value, do we hereby remise, release and forever quit claim the following described property in the county of "La Paz"

State of Arizona, the Mining Claim known as: ORO-6

AMC # 433653 Township: 3 North Range: 18 West Section: 5

Quarter Section: SE ¼ NW ¼

Grantee(s): PLACER MINING BONANZA, LLC
C/O Ulmer & Berne LLP ATTN: PETER ROME
1660 West 2nd Street, Suite 1100
CLEVELAND, OH 44113

RECEIVED
CLM AZ STATE OFFICE
2015 DEC 17 P 1:26
PHOENIX, ARIZONA

IN WITNESS WHEREOF, Panos D. Giannetis & Denise E. Giannetis the sellers, have executed this deed effective as of the date of notary.


Grantor

Signature

Panos D. Giannetis



Denise E. Giannetis




Acknowledgment

State of Arizona, County of Maricopa

The Undersigned, a Notary Public in and for said County and State, in person and signing said document. Dated this 15th Day of December 2015.

Witness my hand and official seal



Sarah Kavanagh
Notary Public
Maricopa County, Arizona
My Comm. Expires 03-08-16





2015-07552

Page 1 of 1

Requested By: Bonanza Llc

SHELLY D BAKER, RECORDER

OFFICIAL RECORDS OF LA PAZ COUNTY, AZ

12-16-2015 12:14 PM Recording Fee \$15.00

PLACER MINING BONANZA, LLC
C/O Ulmer & Berne LLP ATTN: PETER ROME
1660 West 2nd Street, Suite 1100
CLEVELAND, OH 44113

QUIT CLAIM DEED

The undersigned grantor(s) for valuable consideration, receipt of which is hereby acknowledged, in the amount of \$10.00, or other value, do we hereby remise, release and forever quit claim the following described property in the county of "La Paz"

State of Arizona, the Mining Claim known as: ORO-7

AMC # 433654

Township: 3 North Range: 18 West

Section: 5

Quarter Section: SW 1/4 NE 1/4

Grantee(s): PLACER MINING BONANZA, LLC

C/O Ulmer & Berne LLP ATTN: PETER ROME

1660 West 2nd Street, Suite 1100

CLEVELAND, OH 44113

RECEIVED
CLM AZ STATE OFFICE
2015 DEC 17 P 1:26
PHOENIX, ARIZONA

IN WITNESS WHEREOF, Panos D. Giannetis & Denise E. Giannetis the sellers, have executed this deed effective as of the date of notary.

Grantor

Signature

Panos D. Giannetis


Denise E. Giannetis

Acknowledgment

State of Arizona, County of Maricopa

The Undersigned, a Notary Public in and for said County and State, in person and signing said document. Dated this 15th Day of December 2015.

Witness my hand and official seal





2015-04553

Page 1 of 1

Requested By: Bonanza Llc

SHELLY D BAKER, RECORDER

OFFICIAL RECORDS OF LA PAZ COUNTY, AZ

12-16-2015 12:14 PM Recordins Fee \$15.00

PLACER MINING BONANZA, LLC
C/O Ulmer & Berne LLP ATTN: PETER ROME
1660 West 2nd Street, Suite 1100
CLEVELAND, OH 44113

QUIT CLAIM DEED

The undersigned grantor(s) for valuable consideration, receipt of which is hereby acknowledged, in the amount of \$10.00, or other value, do we hereby remise, release and forever quit claim the following described property in the county of "La Paz"

State of Arizona, the Mining Claim known as: ORO-8

AMC # 433655 Township: 3 North Range: 18 West Section: 5

Quarter Section: SE ¼ NE ¼

Grantee(s): PLACER MINING BONANZA, LLC
C/O Ulmer & Berne LLP ATTN: PETER ROME
1660 West 2nd Street, Suite 1100
CLEVELAND, OH 44113

RECEIVED
CLM AZ STATE OF
2015 DEC 17 P 1:26
PHOENIX, ARIZONA

IN WITNESS WHEREOF, Panos D. Giannetis & Denise E. Giannetis the sellers, have executed this deed effective as of the date of notary.

Grantor

Signature


Panos D. Giannetis

Denise E. Giannetis

Acknowledgment
State of Arizona, County of Maricopa

The Undersigned, a Notary Public in and for said County and State, in person and signing said document. Dated this 15th Day of December 2015.

Witness my hand and official seal



PLACER MINING BONANZA, LLC
C/O Ulmer & Berne LLP ATTN: PETER ROME
1660 West 2nd Street, Suite 1100
CLEVELAND, OH 44113

2015-04354
Page 1 of 1
Requested By: Bonanza Llc
SHELLY D BAKER, RECORDER
OFFICIAL RECORDS OF LA PAZ COUNTY, AZ
12-16-2015 12:14 PM Recording Fee \$15.00

QUIT CLAIM DEED

The undersigned grantor(s) for valuable consideration, receipt of which is hereby acknowledged, in the amount of \$10.00, or other value, do we hereby remise, release and forever quit claim the following described property in the county of "La Paz"

State of Arizona, the Mining Claim known as: ORO-9

AMC # 433656 Township: 3 North Range: 18 West

Section: 26
2015 DEC 17 P 1:26
PHOENIX, ARIZONA

RECEIVED
CLM AZ STATE OFFICE

Quarter Section: NW ¼ SW ¼

Grantee(s): PLACER MINING BONANZA, LLC
C/O Ulmer & Berne LLP ATTN: PETER ROME
1660 West 2nd Street, Suite 1100
CLEVELAND, OH 44113

IN WITNESS WHEREOF, Panos D. Giannetis & Denise E. Giannetis the sellers, have executed this deed effective as of the date of notary.

Grantor

Signature

Panos D. Giannetis



Denise E. Giannetis





Acknowledgment

State of Arizona, County of Maricopa

The Undersigned, a Notary Public in and for said County and State, in person and signing said document. Dated this 15th Day of December 2015.

Witness my hand and official seal



PLACER MINING BONANZA, LLC
C/O Ulmer & Berne LLP ATTN: PETER ROME
1660 West 2nd Street, Suite 1100
CLEVELAND, OH 44113

2015-04555
Page 1 of 1
Requested By: Bonanza Llc
SHELLY D BAKER, RECORDER
OFFICIAL RECORDS OF LA PAZ COUNTY, AZ
12-16-2015 12:14 PM Recording Fee \$15.00

QUIT CLAIM DEED

The undersigned grantor(s) for valuable consideration, receipt of which is hereby acknowledged, in the amount of \$10.00, or other value, do we hereby remise, release and forever quit claim the following described property in the county of "La Paz"

State of Arizona, the Mining Claim known as: ORO-10

AMC # 433657 Township: 3 North Range: 18 West Section: 5

Quarter Section: NE ¼ SW ¼

Grantee(s): PLACER MINING BONANZA, LLC
C/O Ulmer & Berne LLP ATTN: PETER ROME
1660 West 2nd Street, Suite 1100
CLEVELAND, OH 44113

RECEIVED
CLM AZ STATE OFFICE
2015 DEC 17 P 1:26
PHOENIX, ARIZONA

IN WITNESS WHEREOF, Panos D. Giannetis & Denise E. Giannetis the sellers, have executed this deed effective as of the date of notary.

Grantor

Panos D. Giannetis

Signature



Denise E. Giannetis




Acknowledgment

State of Arizona, County of Maricopa

The Undersigned, a Notary Public in and for said County and State, in person and signing said document. Dated this 15th Day of December 2015.

Witness my hand and official seal





2015-04556
 Page 1 of 1
 Requested By: Bonanza Llc
 SHELLY D BAKER, RECORDER
 OFFICIAL RECORDS OF LA PAZ COUNTY, AZ
 12-16-2015 12:14 PM Recording Fee \$15.00

PLACER MINING BONANZA, LLC
 C/O Ulmer & Berne LLP ATTN: PETER ROME
 1660 West 2nd Street, Suite 1100
 CLEVELAND, OH 44113

QUIT CLAIM DEED

The undersigned grantor(s) for valuable consideration, receipt of which is hereby acknowledged, in the amount of \$10.00, or other value, do we hereby remise, release and forever quit claim the following described property in the county of "La Paz"

State of Arizona, the Mining Claim known as: ORO-11

AMC # 433658 Township: 3 North Range: 18 West Section: 205

Quarter Section: SW ¼ SW ¼

Grantee(s): PLACER MINING BONANZA, LLC
 C/O Ulmer & Berne LLP ATTN: PETER ROME
 1660 West 2nd Street, Suite 1100
 CLEVELAND, OH 44113

RECEIVED
 DLN AZ STATE OFFICE
 2015 DEC 17 P 1:26
 PHOENIX, ARIZONA

IN WITNESS WHEREOF, Panos D. Giannetis & Denise E. Giannetis the sellers, have executed this deed effective as of the date of notary.

Grantor

Signature

Panos D. Giannetis


Denise E. Giannetis

Acknowledgment

State of Arizona, County of Maricopa

The Undersigned, a Notary Public in and for said County and State, in person and signing said document. Dated this 15th Day of December 2015.

Witness my hand and official seal



PLACER MINING BONANZA, LLC
C/O Ulmer & Berne LLP ATTN: PETER ROME
1660 West 2nd Street, Suite 1100
CLEVELAND, OH 44113

2015-04357
Page 1 of 1
Requested By: Bonanza Llc
SHELLY D BAKER, RECORDER
OFFICIAL RECORDS OF LA PAZ COUNTY, AZ
12-16-2015 12:14 PM Recording Fee \$15.00

QUIT CLAIM DEED

The undersigned grantor(s) for valuable consideration, receipt of which is hereby acknowledged, in the amount of \$10.00, or other value, do we hereby remise, release and forever quit claim the following described property in the county of "La Paz"

State of Arizona, the Mining Claim known as: ORO-12

AMC # 433659 Township: 3 North Range: 18 West

Section: 5

Quarter Section: SE ¼ SW ¼

Grantee(s): PLACER MINING BONANZA, LLC
C/O Ulmer & Berne LLP ATTN: PETER ROME
1660 West 2nd Street, Suite 1100
CLEVELAND, OH 44113

RECEIVED
CLM AZ STATE OFFICE
2015 DEC 17 P 1:26
MARICOPA, ARIZONA

IN WITNESS WHEREOF, Panos D. Giannetis & Denise E. Giannetis the sellers, have executed this deed effective as of the date of notary.

Grantor

Signature

Panos D. Giannetis



Denise E. Giannetis





Acknowledgment

State of Arizona, County of Maricopa

The Undersigned, a Notary Public in and for said County and State, in person and signing said document. Dated this 15th Day of December 2015.

Witness my hand and official seal





PLACER MINING BONANZA, LLC
C/O Ulmer & Berne LLP ATTN: PETER ROME
1660 West 2nd Street, Suite 1100
CLEVELAND, OH 44113

2015-04558
Page 1 of 1
Requested By: Bonanza Llc
SHELLY D BAKER, RECORDER
OFFICIAL RECORDS OF LA PAZ COUNTY, AZ
12-16-2015 12:14 PM Recording Fee \$15.00

QUIT CLAIM DEED

The undersigned granter(s) for valuable consideration, receipt of which is hereby acknowledged, in the amount of \$10.00, or other value, do we hereby remise, release and forever quit claim the following described property in the county of "La Paz"

State of Arizona, the Mining Claim known as: ORO-13

AMC # 433660 Township: 3 North Range: 18 West Section: 5

Quarter Section: NW ¼ SE ¼

Grantee(s): PLACER MINING BONANZA, LLC
C/O Ulmer & Berne LLP ATTN: PETER ROME
1660 West 2nd Street, Suite 1100
CLEVELAND, OH 44113

RECEIVED
BLM AZ STATE OFFICE
2015 DEC 17 P 1:26
PHOENIX, ARIZONA

IN WITNESS WHEREOF, Panos D. Giannetis & Denise E. Giannetis the sellers, have executed this deed effective as of the date of notary.

Grantor

Panos D. Giannetis

Denise E. Giannetis

Signature

Panos D. Giannetis
Denise E. Giannetis


Acknowledgment

State of Arizona, County of Maricopa

The Undersigned, a Notary Public in and for said County and State, in person and signing said document. Dated this 15th Day of December 2015.

Witness my hand and official seal

Sarah Kavanagh



PLACER MINING BONANZA, LLC
C/O Ulmer & Berne LLP ATTN: PETER ROME
1660 West 2nd Street, Suite 1100
CLEVELAND, OH 44113



2015-04559
Page 1 of 1
Requested By: Bonanza Llc
SHELLY D BAKER, RECORDER
OFFICIAL RECORDS OF LA PAZ COUNTY, AZ
12-16-2015 12:14 PM Recording Fee \$15.00

QUIT CLAIM DEED

The undersigned grantor(s) for valuable consideration, receipt of which is hereby acknowledged, in the amount of \$10.00, or other value, do we hereby remise, release and forever quit claim the following described property in the county of "La Paz"

State of Arizona, the Mining Claim known as: ORO-14

AMC # 433661 Township: 3 North Range: 18 West Section: 5

Quarter Section: NE 1/4 SE 1/4

Grantee(s): PLACER MINING BONANZA, LLC
C/O Ulmer & Berne LLP ATTN: PETER ROME
1660 West 2nd Street, Suite 1100
CLEVELAND, OH 44113

RECEIVED
DLM AZ STATE OFFICE
2015 DEC 17 P 1:26
PHOENIX, ARIZONA

IN WITNESS WHEREOF, Panos D. Giannetis & Denise E. Giannetis the sellers, have executed this deed effective as of the date of notary.

Grantor

Signature

Panos D. Giannetis


Denise E. Giannetis

Acknowledgment

State of Arizona, County of Maricopa

The Undersigned, a Notary Public in and for said County and State, in person and signing said document. Dated this 15th Day of December 2015.

Witness my hand and official seal



PLACER MINING BONANZA, LLC
C/O Ulmer & Berne LLP ATTN: PETER ROME
1660 West 2nd Street, Suite 1100
CLEVELAND, OH 44113



2015-04560
Page 1 of 1
Requested By: Bonanza Llc
SHELLY D BAKER, RECORDER
OFFICIAL RECORDS OF LA PAZ COUNTY, AZ
12-16-2015 12:14 PM Recording Fee \$15.00

QUIT CLAIM DEED

The undersigned grantor(s) for valuable consideration, receipt of which is hereby acknowledged, in the amount of \$10.00, or other value, do we hereby remise, release and forever quit claim the following described property in the county of "La Paz"

State of Arizona, the Mining Claim known as: ORO-15

AMC # 433662

Township: 3 North Range: 18 West

Section: 5

Quarter Section: SW ¼ SE ¼

Grantee(s): PLACER MINING BONANZA, LLC
C/O Ulmer & Berne LLP ATTN: PETER ROME
1660 West 2nd Street, Suite 1100
CLEVELAND, OH 44113

RECEIVED
DLH AZ STATE OFFICE
2015 DEC 17 P 1:26
PHOENIX, ARIZONA

IN WITNESS WHEREOF, Panos D. Giannetis & Denise E. Giannetis the sellers, have executed this deed effective as of the date of notary.

Grantor

Signature

Panos D. Giannetis


Denise E. Giannetis

Acknowledgment

State of Arizona, County of Maricopa

The Undersigned, a Notary Public in and for said County and State, in person and signing said document. Dated this 15th Day of December 2015.

Witness my hand and official seal



PLACER MINING BONANZA, LLC
C/O Ulmer & Berne LLP ATTN: PETER ROME
1660 West 2nd Street, Suite 1100
CLEVELAND, OH 44113

2015-04561
Page 1 of 1
Requested By: Bonanza Llc
SHELLY D BAKER, RECORDER
OFFICIAL RECORDS OF LA PAZ COUNTY, AZ
12-16-2015 12:14 PM Recording Fee \$15.00

QUIT CLAIM DEED

The undersigned grantor(s) for valuable consideration, receipt of which is hereby acknowledged, in the amount of \$10.00, or other value, do we hereby remise, release and forever quit claim the following described property in the county of "La Paz"

State of Arizona, the Mining Claim known as: ORO-16

AMC # 433663 Township: 3 North Range: 18 West

Section: 35

Quarter Section: SE ¼ SE ¼

Grantee(s): PLACER MINING BONANZA, LLC
C/O Ulmer & Berne LLP ATTN: PETER ROME
1660 West 2nd Street, Suite 1100
CLEVELAND, OH 44113


RECEIVED
DLM AZ STATE OFFICE
NOV 17 11:26
TUCSON, ARIZONA

IN WITNESS WHEREOF, Panos D. Giannetis & Denise E. Giannetis the sellers, have executed this deed effective as of the date of notary.

Grantor

Signature

Panos D. Giannetis



Denise E. Giannetis





Acknowledgment

State of Arizona, County of Maricopa

The Undersigned, a Notary Public in and for said County and State, in person and signing said document. Dated this 15th Day of December 2015.

Witness my hand and official seal



United States Department of the Interior
Bureau of Land Management
 LANDS/RECREATION & PLANNING
 ONE N CENTRAL AVE
 PHOENIX, AZ 85004 -2203
 Phone: 602-417-9200

Receipt

No: 3456248

Transaction #: 3555875	
Date of Transaction: 12/17/2015	
CUSTOMER:	
PANOS GIANNEOTIS 16772 W BELL RD STE 110-417 SURPRISE, AZ 85374-9702 US	

LINE #	QTY	DESCRIPTION	REMARKS	UNIT PRICE	TOTAL
1	1.00	LOCATABLE MINERALS / MINING CLAIMS- NOT NEW-UNADJUD, ONE AUTH NO. ONLY / MINING CLAIM MONEY RECEIVED CASES: AMC416019/\$510.00	TRF/51	- n/a -	510.00
TOTAL:					\$510.00

PAYMENT INFORMATION			
NOTE: Items will appear on credit card statement as "Bureau of Land Mgmt CO".			
1	AMOUNT:	510.00	POSTMARKED: N/A
	TYPE:	CREDIT CARD	RECEIVED: 12/17/2015
	NAME:	GIANNEOTIS, PANOS 16772 W BELL RD STE 110-417 SURPRISE AZ 85374-9702 US	
	CARD NO:	XXXXXXXXXXXX9714	AUTH CODE: 185896
	NAME ON CARD:	PANOS D GIANNEOTIS	
	EXPIRES:	10/2018	
	SIGNATURE:		

REMARKS

This receipt was generated by the automated BLM Collections and Billing System and is a paper representation of a portion of the official electronic record contained therein.

NOTICE!!

These documents have been scanned!

Do not place un-scanned documents beneath this notice!

Do not remove this notice from this file!

GPO Jacket No. 560-102
Print Order 61540
Rise Business Services, LLC
Job=AZ15 5/14/2019



Box Number= AZ15046



Claim Begin-End: AMC416638-AMC416638

4 Miscellaneous



AZ15046-12

AMC416191-AMC416869

RECEIVED
BLM AZ STATE OFFICE
2016 SEP -1 P 4: 11

PHOENIX, ARIZONA
August 30, 2016

BRETT C. ALTIER
associate attorney
direct 216.583.7426
direct fax 216.583.7427
baltier@ulmer.com

376837
379547
396777
398267
414568
416016
416638
433622
438511
438908
439008

VIA FEDEX

Bureau of Land Management
Arizona State Office
One North Central Avenue, Suite 800
Phoenix, AZ 85004-4427

RE: Change of Address for Placer Mining Bonanza, LLC and subsidiaries.

Dear Ms

Our firm represents Placer Mining Bonanza, LLC (the "Company"). The Company is also the sole member or shareholder, respectively, of the following entities:

- Bagdad Hillside, LLC;
- Black Dragon, LLC;
- Ghost Rider Mining, LLC;
- Gold Nugget Mine, LLC;
- Jackpot Minerals, LLC;
- Jackpot Placer, LLC;
- Placer Mining Corp.;
- Plomosa Sand & Gravel, LLC (collectively, the "Subsidiaries").

We are writing to confirm that the address for all of the Companies and Subsidiaries is now as follows:

c/o Ulmer & Berne LLP
1660 West 2nd Street, Suite 1100
Cleveland, Ohio 44113-1448
Attn: Peter Rome

ENTERED
SEP -7 2016
BY: [Signature]

SKYLIGHT OFFICE TOWER
1660 WEST 2ND STREET, SUITE 1100
CLEVELAND, OHIO 44113-1448

firm
216.583.7000

fax
216.583.7001

internet
www.ulmer.com

Bureau of Land Management
Notice of Change of Address
August 30, 2016
Page 2

RECEIVED
BLM AZ STATE OFFICE
2016 SEP -1 P 4 11
PHOENIX, ARIZONA

Please update the records of the Bureau of Land Management, Arizona State Office, and direct all future communications to the Company and Subsidiaries to this address.

If you have any questions or need additional information, please do not hesitate to contact me. Thank you for your assistance on this matter.

Best regards,



Brett C. Altier

List of Proprietors

JACKPOT MINERALS LLC[2327083], 16772 W BELL RD # 110-417, , SURPRISE, AZ, 853749702, C, MATCHED
JACKPOT MINERALS LLC[2401861], 1660 W 2ND ST STE 1100, , CLEVELAND, OH, 441131406, C, MATCHED

CONSOLIDATED

Select

Cancel

NOTICE!!

These documents have been scanned!

Do not place un-scanned documents beneath this notice!

Do not remove this notice from this file!

GPO Jacket No. 560-102
Print Order 61540
Rise Business Services, LLC
Job=AZ15 5/14/2019



Box Number= AZ15046



Claim Begin-End: AMC416638-AMC416638

5 Annual Filings



AZ15046-12

AMC416191-AMC416869

DEPARTMENT OF THE INTERIOR
BUREAU OF LAND MANAGEMENT
MINING CLAIMS

Run Date/Time: 9/11/2018

MC Maintenance Fees Paid Through the BLM Pay Portal
(by Date Paid)

Page 538 Of 723

CBS Receipt: 4250856

Printed For Lead File # AMC416638

Agency Tracking ID: 1535649319

Assessment Year: 2019

Paid On: 8/30/2018

Number of BLM Serial Nr: 90

Total Amount Paid: \$13,950.00

Claim Name	BLM Serial No	Lead File No	Amount Paid
PLOMOSA 3 EXT	AMC414570	AMC414568	\$155.00
BLACK DRAGON	AMC416016	AMC416016	\$155.00
DRAGON 888	AMC416017	AMC416016	\$155.00
GOLD DRAGON	AMC416018	AMC416016	\$155.00
GREEN DRAGON	AMC416019	AMC416016	\$155.00
LUCKY DRAGON	AMC416020	AMC416016	\$155.00
SILVER DRAGON	AMC416021	AMC416016	\$155.00
STONE CABIN	AMC416022	AMC416016	\$155.00
DOUBLE DRAGON	AMC416638	AMC416638	\$155.00
BH-1	AMC433622	AMC433622	\$155.00
BH-2	AMC433623	AMC433622	\$155.00
BH-3	AMC433624	AMC433622	\$155.00
BH-4	AMC433625	AMC433622	\$155.00
BH-5	AMC433626	AMC433622	\$155.00
BH-6	AMC433627	AMC433622	\$155.00
BH-7	AMC433628	AMC433622	\$155.00
BH-8	AMC433629	AMC433622	\$155.00
BH-9	AMC433630	AMC433622	\$155.00
BH-10	AMC433631	AMC433622	\$155.00
BONANZA-8	AMC433632	AMC433622	\$155.00
BONANZA-9	AMC433633	AMC433622	\$155.00
BONANZA-1	AMC433634	AMC433622	\$155.00
BONANZA-2	AMC433635	AMC433622	\$155.00
BONANZA-3	AMC433636	AMC433622	\$155.00

NO WARRANTY IS MADE BY BLM FOR USE OF THE DATA FOR PURPOSES NOT INTENDED BY BLM

**DEPARTMENT OF THE INTERIOR
BUREAU OF LAND MANAGEMENT
MINING CLAIMS**

Run Date/Time: 9/11/2018

**MC Maintenance Fees Paid Through the BLM Pay Portal
(by Date Paid)**

Page 539 Of 723

BONANZA-4	AMC433637	AMC433622	\$155.00
BONANZA-5	AMC433638	AMC433622	\$155.00
BONANZA-6	AMC433639	AMC433622	\$155.00
BONANZA-7	AMC433640	AMC433622	\$155.00
BONANZA-10	AMC433641	AMC433622	\$155.00
BONANZA-11	AMC433642	AMC433622	\$155.00
BONANZA-12	AMC433643	AMC433622	\$155.00
BONANZA-13	AMC433644	AMC433622	\$155.00
ORO-1	AMC433648	AMC433622	\$155.00
ORO-2	AMC433649	AMC433622	\$155.00
ORO-3	AMC433650	AMC433622	\$155.00
ORO-4	AMC433651	AMC433622	\$155.00
ORO-5	AMC433652	AMC433622	\$155.00
ORO-6	AMC433653	AMC433622	\$155.00
ORO-7	AMC433654	AMC433622	\$155.00
ORO-8	AMC433655	AMC433622	\$155.00
ORO-9	AMC433656	AMC433622	\$155.00
ORO-10	AMC433657	AMC433622	\$155.00
ORO-11	AMC433658	AMC433622	\$155.00
ORO-12	AMC433659	AMC433622	\$155.00
ORO-13	AMC433660	AMC433622	\$155.00
ORO-14	AMC433661	AMC433622	\$155.00
ORO-15	AMC433662	AMC433622	\$155.00
ORO-16	AMC433663	AMC433622	\$155.00
BH-1-2	AMC438511	AMC438511	\$155.00
BH-2-2	AMC438512	AMC438511	\$155.00
BH-3-2	AMC438513	AMC438511	\$155.00
BH-4-2	AMC438514	AMC438511	\$155.00
BH-5-2	AMC438515	AMC438511	\$155.00
BH-6-2	AMC438516	AMC438511	\$155.00
BH-7-2	AMC438517	AMC438511	\$155.00
BH-9-2	AMC438518	AMC438511	\$155.00
BH-10-2	AMC438519	AMC438511	\$155.00
BLACK DRAGON-2	AMC438520	AMC438511	\$155.00
BONANZA-1-2	AMC438521	AMC438511	\$155.00

NO WARRANTY IS MADE BY BLM FOR USE OF THE DATA FOR PURPOSES NOT INTENDED BY BLM

**DEPARTMENT OF THE INTERIOR
BUREAU OF LAND MANAGEMENT
MINING CLAIMS**

Run Date/Time: 9/11/2018

**MC Maintenance Fees Paid Through the BLM Pay Portal
(by Date Paid)**

Page 540 Of 723

BONANZA-2-2	AMC438522	AMC438511	\$155.00
BONANZA-3-2	AMC438523	AMC438511	\$155.00
BONANZA-4-2	AMC438524	AMC438511	\$155.00
BONANZA-5-2	AMC438525	AMC438511	\$155.00
BONANZA-6-2	AMC438526	AMC438511	\$155.00
BONANZA-7-2	AMC438527	AMC438511	\$155.00
BONANZA-8-2	AMC438528	AMC438511	\$155.00
BONANZA-9-2	AMC438529	AMC438511	\$155.00
BONANZA-10-2	AMC438530	AMC438511	\$155.00
BONANZA-11-2	AMC438531	AMC438511	\$155.00
BONANZA-12-2	AMC438532	AMC438511	\$155.00
BONANZA-13-2	AMC438533	AMC438511	\$155.00
DOUBLE DRAGON-2	AMC438534	AMC438511	\$155.00
GOLD DRAGON-2	AMC438535	AMC438511	\$155.00
GREEN DRAGON-2	AMC438536	AMC438511	\$155.00
LUCKY DRAGON-2	AMC438537	AMC438511	\$155.00
ORO-1-2	AMC438538	AMC438511	\$155.00
ORO-2-2	AMC438539	AMC438511	\$155.00
ORO-3-2	AMC438540	AMC438511	\$155.00
ORO-4-2	AMC438541	AMC438511	\$155.00
ORO-5-2	AMC438542	AMC438511	\$155.00
ORO-6-2	AMC438543	AMC438511	\$155.00
ORO-7-2	AMC438544	AMC438511	\$155.00
ORO-8-2	AMC438545	AMC438511	\$155.00
ORO-9-2	AMC438546	AMC438511	\$155.00
ORO-10-2	AMC438547	AMC438511	\$155.00
ORO-11-2	AMC438548	AMC438511	\$155.00
ORO-12-2	AMC438549	AMC438511	\$155.00
ORO-13-2	AMC438550	AMC438511	\$155.00
ORO-14-2	AMC438551	AMC438511	\$155.00
ORO-15-2	AMC438552	AMC438511	\$155.00

United States Department of the Interior
Bureau of Land Management
 BUSINESS & SUPPORT SVCS DIV
 ONE N CENTRAL AVE SUITE 800
 PHOENIX, AZ 85004 -4427
 Phone: 602-417-9200

Receipt

No: 4250856

Transaction #: 4366364	
Date of Transaction: 08/30/2018	
CUSTOMER:	
CRYSTAL BURGESS 102 W. 5965 S. MURRAY, UT 84107 US	

LINE #	QTY	DESCRIPTION	REMARKS	UNIT PRICE	TOTAL
1	1.00	LOCATABLE MINERALS / MINING CLAIMS- NOT NEW-UNADJUD, ONE AUTH NO. ONLY / MINING CLAIM MONEY RECEIVED CASES: AMC414570/\$13950.00		- n/a -	13950.00
TOTAL:					\$13,950.00

PAYMENT INFORMATION			
NOTE: Items will appear on credit card statement as "BLM O Mining Claim".			
1	AMOUNT:	13950.00	POSTMARKED: N/A
	TYPE:	CREDIT CARD	RECEIVED: 08/30/2018
	NAME:	CRYSTAL BURGESS 102 W. 5965 S. MURRAY UT 84107 US	
	CARD NO:	XXXXXXXXXXXX1010	AUTH CODE: 220644
	NAME ON CARD:	CRYSTAL BURGESS	
	SIGNATURE:		

REMARKS

This receipt was generated by the automated BLM Collections and Billing System and is a paper representation of a portion of the official electronic record contained therein.

**DEPARTMENT OF THE INTERIOR
BUREAU OF LAND MANAGEMENT
MINING CLAIMS**

MC Maintenance Fees Paid Through the BLM Pay Portal

CBS Receipt: 3966697Printed For Lead File # **AMC416638**

Agency Tracking ID: 1504070367

Number of BLM Serial Nr: 100

Assessment Year: 2018

Total Amount Paid: \$15,500.00

Paid On: 08/29/2017

Claim Name	BLM Serial No	Lead File No	Amount Paid
PLOMOSA 3 EXT	AMC414570	AMC414568	\$155.00
BLACK DRAGON	AMC416016	AMC416016	\$155.00
DRAGON 888	AMC416017	AMC416016	\$155.00
GOLD DRAGON	AMC416018	AMC416016	\$155.00
GREEN DRAGON	AMC416019	AMC416016	\$155.00
LUCKY DRAGON	AMC416020	AMC416016	\$155.00
SILVER DRAGON	AMC416021	AMC416016	\$155.00
STONE CABIN	AMC416022	AMC416016	\$155.00
DOUBLE DRAGON	AMC416638	AMC416638	\$155.00
BH-1	AMC433622	AMC433622	\$155.00
BH-2	AMC433623	AMC433622	\$155.00
BH-3	AMC433624	AMC433622	\$155.00
BH-4	AMC433625	AMC433622	\$155.00
BH-5	AMC433626	AMC433622	\$155.00
BH-6	AMC433627	AMC433622	\$155.00
BH-7	AMC433628	AMC433622	\$155.00
BH-8	AMC433629	AMC433622	\$155.00
BH-9	AMC433630	AMC433622	\$155.00
BH-10	AMC433631	AMC433622	\$155.00
BONANZA-8	AMC433632	AMC433622	\$155.00
BONANZA-9	AMC433633	AMC433622	\$155.00
BONANZA-1	AMC433634	AMC433622	\$155.00
BONANZA-2	AMC433635	AMC433622	\$155.00
BONANZA-3	AMC433636	AMC433622	\$155.00
BONANZA-4	AMC433637	AMC433622	\$155.00
BONANZA-5	AMC433638	AMC433622	\$155.00
BONANZA-6	AMC433639	AMC433622	\$155.00
BONANZA-7	AMC433640	AMC433622	\$155.00
BONANZA-10	AMC433641	AMC433622	\$155.00
BONANZA-11	AMC433642	AMC433622	\$155.00
BONANZA-12	AMC433643	AMC433622	\$155.00
BONANZA-13	AMC433644	AMC433622	\$155.00
ORO-1	AMC433648	AMC433622	\$155.00
ORO-2	AMC433649	AMC433622	\$155.00
ORO-3	AMC433650	AMC433622	\$155.00
ORO-4	AMC433651	AMC433622	\$155.00

**DEPARTMENT OF THE INTERIOR
BUREAU OF LAND MANAGEMENT
MINING CLAIMS**

MC Maintenance Fees Paid Through the BLM Pay Portal

CBS Receipt: 3966697

Printed For Lead File # AMC416638

Agency Tracking ID: 1504070367

Assessment Year: 2018

Number of BLM Serial Nr: 100

Paid On: 08/29/2017

Total Amount Paid: \$15,500.00

Claim Name	BLM Serial No	Lead File No	Amount Paid
ORO-5	AMC433652	AMC433622	\$155.00
ORO-6	AMC433653	AMC433622	\$155.00
ORO-7	AMC433654	AMC433622	\$155.00
ORO-8	AMC433655	AMC433622	\$155.00
ORO-9	AMC433656	AMC433622	\$155.00
ORO-10	AMC433657	AMC433622	\$155.00
ORO-11	AMC433658	AMC433622	\$155.00
ORO-12	AMC433659	AMC433622	\$155.00
ORO-13	AMC433660	AMC433622	\$155.00
ORO-14	AMC433661	AMC433622	\$155.00
ORO-15	AMC433662	AMC433622	\$155.00
ORO-16	AMC433663	AMC433622	\$155.00
BH-1-2	AMC438511	AMC438511	\$155.00
BH-2-2	AMC438512	AMC438511	\$155.00
BH-3-2	AMC438513	AMC438511	\$155.00
BH-4-2	AMC438514	AMC438511	\$155.00
BH-5-2	AMC438515	AMC438511	\$155.00
BH-6-2	AMC438516	AMC438511	\$155.00
BH-7-2	AMC438517	AMC438511	\$155.00
BH-9-2	AMC438518	AMC438511	\$155.00
BH-10-2	AMC438519	AMC438511	\$155.00
BLACK DRAGON-2	AMC438520	AMC438511	\$155.00
BONANZA-1-2	AMC438521	AMC438511	\$155.00
BONANZA-2-2	AMC438522	AMC438511	\$155.00
BONANZA-3-2	AMC438523	AMC438511	\$155.00
BONANZA-4-2	AMC438524	AMC438511	\$155.00
BONANZA-5-2	AMC438525	AMC438511	\$155.00
BONANZA-6-2	AMC438526	AMC438511	\$155.00
BONANZA-7-2	AMC438527	AMC438511	\$155.00
BONANZA-8-2	AMC438528	AMC438511	\$155.00
BONANZA-9-2	AMC438529	AMC438511	\$155.00
BONANZA-10-2	AMC438530	AMC438511	\$155.00
BONANZA-11-2	AMC438531	AMC438511	\$155.00
BONANZA-12-2	AMC438532	AMC438511	\$155.00
BONANZA-13-2	AMC438533	AMC438511	\$155.00
DOUBLE DRAGON-2	AMC438534	AMC438511	\$155.00

NO WARRANTY IS MADE BY BLM FOR USE OF THE DATA FOR PURPOSES NOT INTENDED BY BLM

**DEPARTMENT OF THE INTERIOR
BUREAU OF LAND MANAGEMENT
MINING CLAIMS**

MC Maintenance Fees Paid Through the BLM Pay Portal

CBS Receipt: 3966697

Printed For Lead File # AMC416638

Agency Tracking ID: 1504070367

Assessment Year: 2018

Number of BLM Serial Nr: 100

Paid On: 08/29/2017

Total Amount Paid: \$15,500.00

Claim Name	BLM Serial No	Lead File No	Amount Paid
GOLD DRAGON-2	AMC438535	AMC438511	\$155.00
GREEN DRAGON-2	AMC438536	AMC438511	\$155.00
LUCKY DRAGON-2	AMC438537	AMC438511	\$155.00
ORO-1-2	AMC438538	AMC438511	\$155.00
ORO-2-2	AMC438539	AMC438511	\$155.00
ORO-3-2	AMC438540	AMC438511	\$155.00
ORO-4-2	AMC438541	AMC438511	\$155.00
ORO-5-2	AMC438542	AMC438511	\$155.00
ORO-6-2	AMC438543	AMC438511	\$155.00
ORO-7-2	AMC438544	AMC438511	\$155.00
ORO-8-2	AMC438545	AMC438511	\$155.00
ORO-9-2	AMC438546	AMC438511	\$155.00
ORO-10-2	AMC438547	AMC438511	\$155.00
ORO-11-2	AMC438548	AMC438511	\$155.00
ORO-12-2	AMC438549	AMC438511	\$155.00
ORO-13-2	AMC438550	AMC438511	\$155.00
ORO-14-2	AMC438551	AMC438511	\$155.00
ORO-15-2	AMC438552	AMC438511	\$155.00
ORO-16-2	AMC438553	AMC438511	\$155.00
SILVER DRAGON-2	AMC438554	AMC438511	\$155.00
STONE CABIN-2	AMC438555	AMC438511	\$155.00
14-A	AMC439008	AMC439008	\$155.00
14-B	AMC439009	AMC439008	\$155.00
15-A	AMC439010	AMC439008	\$155.00
15-B	AMC439011	AMC439008	\$155.00
16-A	AMC439012	AMC439008	\$155.00
16-B	AMC439013	AMC439008	\$155.00
DRAGON 888-2	AMC445156	AMC445156	\$155.00

**DEPARTMENT OF THE INTERIOR
BUREAU OF LAND MANAGEMENT
MINING CLAIMS**

MC Maintenance Fees Paid Through the BLM Pay Portal

CBS Receipt: 3647310

Printed For Lead File # **AMC416638**

Agency Tracking ID: 1472589385

Number of BLM Serial Nr: 92

Assessment Year: 2017

Paid On: 08/30/2016

Total Amount Paid: \$14,260.00

Claim Name	BLM Serial No	Lead File No	Amount Paid
PLOMOSA 3 EXT	AMC414570	AMC414568	\$155.00
BLACK DRAGON	AMC416016	AMC416016	\$155.00
GOLD DRAGON	AMC416018	AMC416016	\$155.00
GREEN DRAGON	AMC416019	AMC416016	\$155.00
LUCKY DRAGON	AMC416020	AMC416016	\$155.00
SILVER DRAGON	AMC416021	AMC416016	\$155.00
STONE CABIN	AMC416022	AMC416016	\$155.00
DOUBLE DRAGON	AMC416638	AMC416638	\$155.00
BH-1	AMC433622	AMC433622	\$155.00
BH-2	AMC433623	AMC433622	\$155.00
BH-3	AMC433624	AMC433622	\$155.00
BH-4	AMC433625	AMC433622	\$155.00
BH-5	AMC433626	AMC433622	\$155.00
BH-6	AMC433627	AMC433622	\$155.00
BH-7	AMC433628	AMC433622	\$155.00
BH-8	AMC433629	AMC433622	\$155.00
BH-9	AMC433630	AMC433622	\$155.00
BH-10	AMC433631	AMC433622	\$155.00
BONANZA-8	AMC433632	AMC433622	\$155.00
BONANZA-9	AMC433633	AMC433622	\$155.00
BONANZA-1	AMC433634	AMC433622	\$155.00
BONANZA-2	AMC433635	AMC433622	\$155.00
BONANZA-3	AMC433636	AMC433622	\$155.00
BONANZA-4	AMC433637	AMC433622	\$155.00
BONANZA-5	AMC433638	AMC433622	\$155.00
BONANZA-6	AMC433639	AMC433622	\$155.00
BONANZA-7	AMC433640	AMC433622	\$155.00
BONANZA-10	AMC433641	AMC433622	\$155.00
BONANZA-11	AMC433642	AMC433622	\$155.00
BONANZA-12	AMC433643	AMC433622	\$155.00
BONANZA-13	AMC433644	AMC433622	\$155.00
ORO-1	AMC433648	AMC433622	\$155.00
ORO-2	AMC433649	AMC433622	\$155.00
ORO-3	AMC433650	AMC433622	\$155.00
ORO-4	AMC433651	AMC433622	\$155.00
ORO-5	AMC433652	AMC433622	\$155.00

**DEPARTMENT OF THE INTERIOR
BUREAU OF LAND MANAGEMENT
MINING CLAIMS**

MC Maintenance Fees Paid Through the BLM Pay Portal

CBS Receipt: 3647310

Printed For Lead File # AMC416638

Agency Tracking ID: 1472589385

Assessment Year: 2017

Number of BLM Serial Nr: 92

Paid On: 08/30/2016

Total Amount Paid: \$14,260.00

Claim Name	BLM Serial No	Lead File No	Amount Paid
ORO-6	AMC433653	AMC433622	\$155.00
ORO-7	AMC433654	AMC433622	\$155.00
ORO-8	AMC433655	AMC433622	\$155.00
ORO-9	AMC433656	AMC433622	\$155.00
ORO-10	AMC433657	AMC433622	\$155.00
ORO-11	AMC433658	AMC433622	\$155.00
ORO-12	AMC433659	AMC433622	\$155.00
ORO-13	AMC433660	AMC433622	\$155.00
ORO-14	AMC433661	AMC433622	\$155.00
ORO-15	AMC433662	AMC433622	\$155.00
ORO-16	AMC433663	AMC433622	\$155.00
BH-1-2	AMC438511	AMC438511	\$155.00
BH-2-2	AMC438512	AMC438511	\$155.00
BH-3-2	AMC438513	AMC438511	\$155.00
BH-4-2	AMC438514	AMC438511	\$155.00
BH-5-2	AMC438515	AMC438511	\$155.00
BH-6-2	AMC438516	AMC438511	\$155.00
BH-7-2	AMC438517	AMC438511	\$155.00
BH-9-2	AMC438518	AMC438511	\$155.00
BH-10-2	AMC438519	AMC438511	\$155.00
BLACK DRAGON-2	AMC438520	AMC438511	\$155.00
BONANZA-1-2	AMC438521	AMC438511	\$155.00
BONANZA-2-2	AMC438522	AMC438511	\$155.00
BONANZA-3-2	AMC438523	AMC438511	\$155.00
BONANZA-4-2	AMC438524	AMC438511	\$155.00
BONANZA-5-2	AMC438525	AMC438511	\$155.00
BONANZA-6-2	AMC438526	AMC438511	\$155.00
BONANZA-7-2	AMC438527	AMC438511	\$155.00
BONANZA-8-2	AMC438528	AMC438511	\$155.00
BONANZA-9-2	AMC438529	AMC438511	\$155.00
BONANZA-10-2	AMC438530	AMC438511	\$155.00
BONANZA-11-2	AMC438531	AMC438511	\$155.00
BONANZA-12-2	AMC438532	AMC438511	\$155.00
BONANZA-13-2	AMC438533	AMC438511	\$155.00
DOUBLE DRAGON-2	AMC438534	AMC438511	\$155.00
GOLD DRAGON-2	AMC438535	AMC438511	\$155.00

NO WARRANTY IS MADE BY BLM FOR USE OF THE DATA FOR PURPOSES NOT INTENDED BY BLM

Run Date: 09/14/16

Run Time: 01:48 PM

**DEPARTMENT OF THE INTERIOR
BUREAU OF LAND MANAGEMENT
MINING CLAIMS**

MC Maintenance Fees Paid Through the BLM Pay Portal

CBS Receipt: 3647310

Printed For Lead File # AMC416638

Agency Tracking ID: 1472589385

Assessment Year: 2017

Number of BLM Serial Nr: 92

Paid On: 08/30/2016

Total Amount Paid: \$14,260.00

Claim Name	BLM Serial No	Lead File No	Amount Paid
GREEN DRAGON-2	AMC438536	AMC438511	\$155.00
LUCKY DRAGON-2	AMC438537	AMC438511	\$155.00
ORO-1-2	AMC438538	AMC438511	\$155.00
ORO-2-2	AMC438539	AMC438511	\$155.00
ORO-3-2	AMC438540	AMC438511	\$155.00
ORO-4-2	AMC438541	AMC438511	\$155.00
ORO-5-2	AMC438542	AMC438511	\$155.00
ORO-6-2	AMC438543	AMC438511	\$155.00
ORO-7-2	AMC438544	AMC438511	\$155.00
ORO-8-2	AMC438545	AMC438511	\$155.00
ORO-9-2	AMC438546	AMC438511	\$155.00
ORO-10-2	AMC438547	AMC438511	\$155.00
ORO-11-2	AMC438548	AMC438511	\$155.00
ORO-12-2	AMC438549	AMC438511	\$155.00
ORO-13-2	AMC438550	AMC438511	\$155.00
ORO-14-2	AMC438551	AMC438511	\$155.00
ORO-15-2	AMC438552	AMC438511	\$155.00
ORO-16-2	AMC438553	AMC438511	\$155.00
STONE CABIN-2	AMC438554	AMC438511	\$155.00
STONE CABIN-2	AMC438555	AMC438511	\$155.00

United States Department of the Interior
Bureau of Land Management
 BUSINESS & SUPPORT SVCS DIV
 ONE N CENTRAL AVE SUITE 800
 PHOENIX, AZ 85004 -4427
 Phone: (602) 417-9200

Receipt

No: 3647310

Transaction #: 3751297	
Date of Transaction: 08/30/2016	
CUSTOMER:	
PETER ROME 19551 NORTH PARK BLVD. SHAKER HEIGHTS, OH 44122 US	

LINE #	QTY	DESCRIPTION	REMARKS	UNIT PRICE	TOTAL
1	1.00	LOCATABLE MINERALS / MINING CLAIMS- NOT NEW-UNADJUD, ONE AUTH NO. ONLY / MINING CLAIM MONEY RECEIVED CASES: AMC433639/\$14260.00		- n/a -	14260.00
TOTAL:					\$14,260.00

PAYMENT INFORMATION			
NOTE: Items will appear on credit card statement as "BLM O Mining Claim".			
1	AMOUNT:	14260.00	POSTMARKED: N/A
	TYPE:	CREDIT CARD	RECEIVED: 08/30/2016
	NAME:	PETER ROME 19551 NORTH PARK BLVD. SHAKER HEIGHTS OH 44122 US	
	CARD NO:	XXXXXXXXXXXX1004	AUTH CODE: 141654
	NAME ON CARD:	PETER ROME	
	EXPIRES:	02/2020	
	SIGNATURE:		

REMARKS

This receipt was generated by the automated BLM Collections and Billing System and is a paper representation of a portion of the official electronic record contained therein.

Amc 416016
Amc 416638
Amc 433622

BRETT C. ALTIER
associate attorney
direct 216.583.7426
direct fax 216.583.7427
baltier@ulmer.com

June 24, 2016

Ms. Rebecca Heick
Deputy State Director
Bureau of Land Management
Arizona State Office
One North Central Avenue, Suite 800
Phoenix, AZ 85004-4427

R# 3594259
ENTERED JUL 14 2016
45 Claims
Amended.
PB

RECEIVED
2016 JUN 27 P 1:31

RE: Placer Mining Bonanza, LLC: Amendments and New Placer Mining Claims
3800 (9200) PB;
AMC416016, AMC416638, AMC433622

Dear Ms. Heick:

Our firm represents Placer Mining Bonanza, LLC (the "Company"). We are writing on behalf of the Company in response to your Notice letter dated May 17, 2016 regarding the above-referenced placer mining claims, a copy of which is attached hereto (the "Notice").

In accordance with 43 CFR 3833.33, enclosed please find a "Location Notice Placer Mining Claim Amended to Reduce Acreage" for each of the mining claims attached as an exhibit to the Notice (the "Amendments"). Please file the Amendments with your office to reduce the acreage of these claims to 20-acres each. A copy of the Amendments will also be recorded with La Paz County and Yavapai County, respectively.

Additionally, enclosed please find a "Location Notice Placer Mining Claim" for each of the mining claims attached as an exhibit to the Notice (the "New Claims"). These New Claims are being filed by the Company to retain the acreage released by the Amendments described above. Please file the New Claims with your office. A copy of the New Claims will also be recorded with La Paz County and Yavapai County, respectively.

Lastly, enclosed please find a check in the amount of \$450 for the Amendments (45 claims x \$10 each) and a check in the amount of \$9,540 for the New Claims \$9,540 (45 claims x \$212 each).

After you file the Amendments and New Claims, please return the time-stamped originals to me in the enclosed envelope. If you have any questions or need additional information

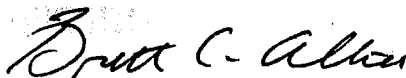
AMC438511

ulmer | berne | llp
ATTORNEYS

Bureau of Land Management
June 24, 2016
Page 2

regarding the Amendments or New Claims, please do not hesitate to contact me. Thank you in advance for your assistance on this matter.

Best regards,



Brett C. Altier

Enclosures

RECEIVED
BLM AT STATE OFFICE
2016 JUN 27 P 1:32
PHOENIX, ARIZONA

AMC438511



United States Department of the Interior

BUREAU OF LAND MANAGEMENT
Arizona State Office
One North Central Avenue, Suite 800
Phoenix, Arizona 85004-4427
www.blm.gov/az/

MAY 17 2016



PHOENIX, ARIZONA

JUN 27 P 1:32

RECEIVED
BLM ARIZONA STATE OFFICE

In Reply Refer To:
3800 (9200) PB
AMC416016, AMC416638, AMC433622

CERTIFIED MAIL – RETURN RECEIPT REQUESTED NO. 7016 0340 0000 2483 9605

NOTICE

PLACER MINING BONANZA LLC	:	This Notice Affects Those Claims
1660 W 2ND ST STE 1100	:	Shown in the Block Below.
CLEVELAND, OH 44113-1406	:	

SEE ATTACHED LIST

Transfer of Association Placer Mining Claims Amendments or Discovery Documentation Required

The Bureau of Land Management (BLM) Arizona State Office received a conveyance document transferring ownership of the above listed mining claims.

The mining claims being transferred are association placer mining claims. The claims are being transferred to a smaller number of claimants than originally located the claims.

By law, each individual claimant is allowed to hold a maximum of 20 acres per claim. A corporation is considered to be a single entity that is allowed to hold a maximum of 20 acres per claim. In accordance with 43 CFR 3833.33, you may transfer, sell, or otherwise convey an association placer mining claim at any time to an EQUAL or greater number of mining claimants. However, if the claim is transferred to a smaller number of claimants you (a) must have discovered a valuable mineral deposit before the transfer; or (b) upon notice from BLM, you must reduce the acreage of the claim, if necessary, so that you meet the 20-acre per locator limit.

The BLM is therefore requiring that an amendment be filed for each claim listed above, in accordance with 43 CFR 3833.33, reducing the claims acreage to meet the 20-acre per claimant limit, as is authorized by law; or submit appropriate documentation supporting that there was a discovery of a valuable mineral deposit prior to the date of transfer. We are enclosing a guide to clarify what documentation must be provided to BLM to support a discovery of a valuable

mineral deposit. The documentation will be reviewed by a mineral examiner to determine if the submitted documents are sufficient.

We must receive either the amendments or documentation of discovery of a valuable mineral deposit within 30 days of your receipt of this notice. If the amendments or the required documentation are not received within the 30-day timeframe the mining claims will be declared forfeited and void. If amendments are filed, there is a \$10 BLM processing fee for each amendment. The amendments must also be filed with the county.

If additional information is required, please contact Pauline Brown at 602-417-9360. Please include your AMC serial number(s) on all correspondence.

Rebecca Heick

Rebecca Heick
Deputy State Director
Lands, Minerals and Energy Division

Enclosure

List of Mining Claims for: PLACER MINING BONANZA LLC

Claim Number	Claim Name	Acreage	Lead File Number
AMC416016	BLACK DRAGON	40	AMC416016
AMC416018	GOLD DRAGON	40	"
AMC416019	GREEN DRAGON	40	"
AMC416020	LUCKY DRAGON	40	"
AMC416021	SILVER DRAGON	40	"
AMC416022	STONE CABIN	40	"
AMC416638	DOUBLE DRAGON	40	AMC416638
AMC433622	BH-1	40	AMC433622
AMC433623	BH-2	40	"
AMC433624	BH-3	40	"
AMC433625	BH-4	38.53	"
AMC433626	BH-5	30.62	"
AMC433627	BH-6	40	"
AMC433628	BH-7	32.45	"
AMC433630	BH-9	36.7	"
AMC433631	BH-10	40	"
AMC433632	BONANZA-8	40	"
AMC433633	BONANZA-9	40	"
AMC433634	BONANZA-1	40	"
AMC433635	BONANZA-2	40	"
AMC433636	BONANZA-3	40	"
AMC433637	BONANZA-4	40	"
AMC433638	BONANZA-5	40	"
AMC433639	BONANZA-6	40	"
AMC433640	BONANZA-7	40	"
AMC433641	BONANZA-10	40	"
AMC433642	BONANZA-11	40	"
AMC433643	BONANZA-12	40	"
AMC433644	BONANZA-13	40	"
AMC433645	ORO-1	38.35	"
AMC433646	ORO-2	39.82	"
AMC433650	ORO-3	39.82	"
AMC433651	ORO-4	39.82	"
AMC433652	ORO-5	40	"
AMC433653	ORO-6	40	"
AMC433654	ORO-7	40	"
AMC433655	ORO-8	40	"
AMC433656	ORO-9	40	"
AMC433657	ORO-10	40	"
AMC433658	ORO-11	40	"
AMC433659	ORO-12	40	"
AMC433660	ORO-13	40	"
AMC433661	ORO-14	40	"
AMC433662	ORO-15	40	"
AMC433663	ORO-16	40	"

REQUIREMENTS FOR TRANSFERRING ASSOCIATION PLACER MINING CLAIMS

Under the Mining Law of 1872, 30 U.S.C. 36, an "association of persons" may locate placer mining claims in excess of 20 acres in size. The Bureau of Land Management's (BLM) regulations at 43 CFR 3833.33(a) allow mining claimants to transfer or convey an association placer claim to a smaller number of owners than originally located the claim, including a single owner, under certain conditions.

What are the restrictions on transferring or conveying an association placer mining claim to a smaller number of owners than originally located the claim?

Under the BLM's regulations at 43 CFR 3833.33(a), it is permissible to transfer or convey an association placer claim over 20 acres in size to a smaller number of owners than originally locate the claim only if a "discovery of a valuable mineral deposit" was made within the limits of the claim *prior* to the date of transfer.

What does "discovery of a valuable mineral deposit" mean?

For purposes of the Mining Law, "discovery of a valuable mineral deposit" means that minerals have been found within the boundaries of the mining claim and that the evidence is of such a character that a person of ordinary prudence would be justified in the further expenditure of his labor and means, with a reasonable prospect of success, in developing a valuable mine.

In addition, for a discovery to exist the deposit must be marketable; that is, of such value that it can be mined, removed and disposed of at a profit.

A discovery has not been made until sufficient work has been done to show that the material can be produced and sold at a profit under conditions present at the time of transfer. The mineral deposit possessing in and of itself a present or prospective value for mining purposes must be actually and physically exposed in sufficient quantities to justify development of the mining claim through actual mining operations. If the deposit requires additional exploration to delineate the ore reserves and determine grade or quality before development may be confidently started, a discovery has not been made.

Sampling must have occurred on the subject claim. You will need several quantitative samples to adequately show a discovery of an association placer mining claim. Sampling should be done at as many places on the claim as may be necessary to establish the continuity and extent of the deposit. Until sampling has been completed, it is rarely possible to develop anything more than an informed guess as to the nature of any deposit. There must be something beyond a mere surmise, speculation, belief, or geological theory or impression of the existence of minerals on a mining claim to

Align top of FedEx Express

ORIGIN ID: BKLA (216) 583-7874
BRETT C. ALTIER
ULMER & BERNE LLP
1660 W. 2ND ST., STE. 1100

CLEVELAND, OH 44113
UNITED STATES US

SHIP DATE: 24JUN16
ACTWGT: 2.00 LB
CAD: 1579524/NET3730

BILL SENDER

*TIMELY
POST MARKED.
PB*

TO REBECCA HEICK, DEPUTY STATE DIRECTO
BUREAU OF LAND MANAGEMENT
ARIZONA STATE OFFICE
ONE NORTH CENTRAL AVE., STE 800
PHOENIX AZ 85004

(000) 000-0000
INV:
PO:

REF: 40068-0


DEPT:

540.123080727E

12:00
5852
06:27

10:30
1

ST 1
RT 277



FedEx
Express




www.fedex.com

MON - 27 JUN 10:30A
PRIORITY OVERNIGHT

TRK# 7766 0265 5852
0201

XH ZSYA

85004
AZ-US PHX



RECEIVED
BLM AT STATE OFFICE

PHOENIX ARIZONA

P 1:50

RECEIVED
STATE OFFICE

FedEx

United States Department of the Interior
Bureau of Land Management
 DIV OF LANDS, MINRLS & ENERGY
 ONE N CENTRAL AVE
 PHOENIX, AZ 85004 -4427
 Phone: 602-417-9200

AMC 416016
 AMC 416638
 AMC 433622
 Receipt

No: 3594259

Transaction #: 3697502	
Date of Transaction: 06/28/2016	
CUSTOMER:	
ULMER & BERNE LLP C/O PETER A ROME, ESQ 1660 W 2ND ST SUITE 1100 CLEVELAND, OH 44113 US	

LINE #	QTY	DESCRIPTION	REMARKS	UNIT PRICE	TOTAL
1	1.00	LOCATABLE MINERALS / MINING CLAIMS- NOT NEW-UNADJUD, ONE AUTH NO. ONLY / MINING CLAIM MONEY RECEIVED CASES: AMC416016/\$450.00	AMENDMENT - 45	- n/a -	450.00
TOTAL:					\$450.00

PAYMENT INFORMATION			
1	AMOUNT:	450.00	POSTMARKED: 06/24/2016
	TYPE:	CHECK	RECEIVED: 06/27/2016
	CHECK NO:	1033	
	NAME:	ULMER & BERNE LLP C/O PETER A ROME, ESQ 1660 W 2ND ST SUITE 1100 CLEVELAND OH 44113 US	

REMARKS

This receipt was generated by the automated BLM Collections and Billing System and is a paper representation of a portion of the official electronic record contained therein.

Run Date: 09/08/15

Run Time: 09:20 AM

**DEPARTMENT OF THE INTERIOR
BUREAU OF LAND MANAGEMENT
MINING CLAIMS**

MC Maintenance Fees Paid Through the BLM Pay Portal

CBS Receipt: 3380910

Printed For Lead File # AMC416638

Agency Tracking ID: 1440948078

Assessment Year: 2016

Number of BLM Serial Nr: 9

Paid On: 08/30/2015

Total Amount Paid: \$2,635.00

Claim Name	BLM Serial No	Lead File No	Amount Paid
PLOMOSA 3 EXT	AMC414570	AMC414568	\$155.00
BLACK DRAGON	AMC416016	AMC416016	\$310.00
DRAGON 888	AMC416017	AMC416016	\$310.00
GOLD DRAGON	AMC416018	AMC416016	\$310.00
GREEN DRAGON	AMC416019	AMC416016	\$310.00
LUCKY DRAGON	AMC416020	AMC416016	\$310.00
SILVER DRAGON	AMC416021	AMC416016	\$310.00
STONE CABIN	AMC416022	AMC416016	\$310.00
DOUBLE DRAGON	AMC416638	AMC416638	\$310.00

United States Department of the Interior
Bureau of Land Management
 BUSINESS & SUPPORT SVCS DIV
 ONE N CENTRAL AVE SUITE 800
 PHOENIX, AZ 85004 -4427
 Phone: (602) 417-9200

Receipt

No: 3380910

Transaction #: 3479197	
Date of Transaction: 08/30/2015	
CUSTOMER:	
PANOS GIANNEOTIS 16772 W BELL RD #110 SURPRISE,AZ 85374 US	

LINE #	QTY	DESCRIPTION	REMARKS	UNIT PRICE	TOTAL
1	1.00	LOCATABLE MINERALS / MINING CLAIMS- NOT NEW-UNADJUD,ONE AUTH NO. ONLY / MINING CLAIM MONEY RECEIVED CASES: AMC414570/\$2635.00		- n/a -	2635.00
TOTAL:					\$2,635.00

PAYMENT INFORMATION				
NOTE: Items will appear on credit card statement as "BLM O Mining Claim".				
1	AMOUNT:	2635.00	POSTMARKED:	N/A
	TYPE:	CREDIT CARD	RECEIVED:	08/30/2015
	NAME:	PANOS GIANNEOTIS 16772 W BELL RD #110 SURPRISE AZ 85374 US		
	CARD NO:	XXXXXXXXXXXX3001	AUTH CODE:	831861
	NAME ON CARD:	PANOS GIANNEOTIS		
	EXPIRES:	03/2016		
	SIGNATURE:			

REMARKS

This receipt was generated by the automated BLM Collections and Billing System and is a paper representation of a portion of the official electronic record contained therein.

Run Date: 08/20/14

9

Run Time: 03:40 PM

DEPARTMENT OF THE INTERIOR
BUREAU OF LAND MANAGEMENT
MINING CLAIMS

MC Maintenance Fees Paid Through the BLM Pay Portal

400030

414568

416016

416638

CBS Receipt: 3100876

Agency Tracking ID: 21465394

Assessment Year: 2015

Paid On : 08/13/2014

Number of BLM Serial Nr: 10

Total Amount Paid: \$3,255.00

Claim Name	BLM Serial No	Lead File No	Case Type	Amount Paid
PLOMOSA PLACER	AMC400030	AMC400030	384201	\$620.00
PLOMOSA 3 EXT	AMC414570	AMC414568		\$155.00
BLACK DRAGON	AMC416016	AMC416016		\$310.00
DRAGON 888	AMC416017			\$310.00
GOLD DRAGON	AMC416018			\$310.00
GREEN DRAGON	AMC416019			\$310.00
LUCKY DRAGON	AMC416020			\$310.00
SILVER DRAGON	AMC416021			\$310.00
STONE CABIN	AMC416022			\$310.00
DOUBLE DRAGON	AMC416638	AMC416638		\$310.00

United States Department of the Interior
Bureau of Land Management
 BUSINESS & SUPPORT SVCS DIV
 ONE N CENTRAL AVE SUITE 800
 PHOENIX, AZ 85004 -4427
 Phone: (602) 417-9200

Receipt

No: 3100876

Transaction #: 3192428	
Date of Transaction: 08/13/2014	
CUSTOMER:	
PANOS D GIANNEOTIS 16772 W BELL RD #110 SURPRISE, AZ 85374	

LINE #	QTY	DESCRIPTION	REMARKS	UNIT PRICE	TOTAL
1	1.00	LOCATABLE MINERALS / MINING CLAIMS- NOT NEW-UNADJUD, ONE AUTH NO. ONLY / MINING CLAIM MONEY RECEIVED CASES: AMC416016/\$3255.00		- n/a -	3255.00
TOTAL:					\$3,255.00

PAYMENT INFORMATION					
NOTE: Items will appear on credit card statement as "BLM O Mining Claim".					
1	AMOUNT:	3255.00	POSTMARKED:	N/A	
	TYPE:	CREDIT CARD	RECEIVED:	08/13/2014	
	NAME:	PANOS D GIANNEOTIS 16772 W BELL RD #110 SURPRISE AZ 85374			
	CARD NO:	XXXXXXXXXXXX3001	AUTH CODE:	210785	
	NAME ON CARD:	PANOS D GIANNEOTIS			
	EXPIRES:	03/2016			
	SIGNATURE:				

REMARKS

This receipt was generated by the automated BLM Collections and Billing System and is a paper representation of a portion of the official electronic record contained therein.

UNITED STATES DEPARTMENT OF
THE INTERIOR BUREAU OF LAND
MANAGEMENT
**MAINTENANCE FEE PAYMENT FORM
FOR PLACER MINING CLAIMS**

AMC 414568
AMC 416016
AMC 416038
AMC 396777
AMC 376837

Remitter Name: Panos D. Gianneotis
 Mailing Address: 16772 W. Bell Rd #110
 City, State, Zip: Surprise, AZ 85374

Check here if this is a change of address.

AMC400030

No. of claims 19
 Total due BLM \$ 12,740.00

- The maintenance fee may be paid by cash, check, money order, Bureau of Land Management (BLM) Declining Deposit Account, or credit card (VISA, American Express, Discover, or MasterCard). Payments must be remitted to the BLM State Office where your claim or site is recorded and received on or before September 1. If the payment is mailed, the envelope must be postmarked by a bona fide delivery service on or before September 1 and received at the proper BLM State Office within 15 calendar days after the due date. Payments may also be made by telephone using a credit card. A complete listing of BLM State Offices with their addresses and phone numbers can be found at <http://www.blm.gov>.
- The maintenance fee for the following claim(s) applies to the assessment year 2014.

CLAIM NAME	BLM SERIAL NO.	ACRES IN CLAIM	PAYMENT DUE TO THE BLM
Plomosa 3 Ext.	AMC414570	20	\$140
Black Dragon	AMC416016	40	\$280
Dragon 888	AMC416017	40	\$280
Gold Dragon	AMC416018	40	\$280
Green Dragon	AMC416019	40	\$280
Lucky Dragon	AMC416020	40	\$280
Silver Dragon	AMC416021	40	\$280
Stone Cabin	AMC416022	40	\$280
Double Dragon	AMC416638	40	\$280
Jackpot	AMC396778	140	\$980

RECEIVED
 BLM STATE OFFICE
 AUG 29 AM 10:39

(Continued on page 2)

ENTERED
 SEP 06 2013
 BY: TS

NO. OF CLAIMS 19
 AMOUNT 12,740
 RECEIPT NO. 2868611
 INIT. SC

**** BLM-ASO****

United States Department of the Interior
Bureau of Land Management
 LANDS/RECREATION & PLANNING
 ONE N CENTRAL AVE
 PHOENIX, AZ 85004 -2203
 Phone: 602-417-9200

Receipt

No: 2868611

Transaction #: 2954565	
Date of Transaction: 08/29/2013	
CUSTOMER:	
PANOS GIANNEOTIS 16772 W BELL RD STE 110 SURPRISE, AZ 85374-9702 US	

LINE #	QTY	DESCRIPTION	REMARKS	UNIT PRICE	TOTAL
1	1.00	LOCATABLE MINERALS / MINING CLAIMS- NOT NEW-UNADJUD, ONE AUTH NO. ONLY / MINING CLAIM MONEY RECEIVED CASES: AMC414570/\$12740.00	MAINT (19) 2014	- n/a -	12740.00
TOTAL:					\$12,740.00

PAYMENT INFORMATION			
NOTE: Items will appear on credit card statement as "Bureau of Land Mgmt CO".			
1	AMOUNT:	12740.00	POSTMARKED: N/A
	TYPE:	CREDIT CARD	RECEIVED: 08/29/2013
	NAME:	GIANNEOTIS, PANOS 16772 W BELL RD STE 110 SURPRISE AZ 85374-9702 US	
	CARD NO:	XXXXXXXXXXXX8805	AUTH CODE: 05706Z
	NAME ON CARD:	PANOS GIANNEOTIS	
	EXPIRES:	05/2015	
	SIGNATURE:		

REMARKS

This receipt was generated by the automated BLM Collections and Billing System and is a paper representation of a portion of the official electronic record contained therein.

NOTICE!!

These documents have been scanned!

Do not place un-scanned documents beneath this notice!

Do not remove this notice from this file!

GPO Jacket No. 560-102
Print Order 61540
Rise Business Services, LLC
Job=AZ15 5/14/2019



Box Number= AZ15046



Claim Begin-End: AMC416638-AMC416638

6 Location Notices-Amendments and Supporting Documents



AZ15046-12

AMC416191-AMC416869

**DEPARTMENT OF THE INTERIOR
BUREAU OF LAND MANAGEMENT
MINING CLAIMS**

(LIVE) Serial Register Page

Run Date/Time: 07/14/2016 10:33 AM

01 10-21-1976;090STAT0090;43USC1744

Case Type 384201: PLACER CLAIM

Claim Name: DOUBLE DRAGON

Commodity :

Case Disposition: ACTIVE

Required Maintenance Fee: \$155.00

Total Acres

20.000

Serial Number

AMC416638

Lead File Number

AMC416638

Name & Address

Int Rel

PLACER MINING BONANZA LLC 1660 W 2ND ST STE 1100 CLEVELAND, OH 44113-1406 CLAIMANT

Mer Twp Rng Sec

Quadrant

District/Field Office

County

14 0030N 0180W 003 SW YUMA FO LA PAZ

Act Date Code Action Action Remarks Receipt Number

04/15/2012	403	LOCATION DATE		
07/09/2012	395	RECORDATION NOTICE RECD	1	2604614
08/30/2015	782	MAINTENANCE FEE PAYMENT	2016;\$310	3380910
08/13/2014	782	MAINTENANCE FEE PAYMENT	2015;\$310	3100876
08/29/2013	682	MAINTENANCE FEE/\$140	2014;\$280	2868611
09/04/2012	682	MAINTENANCE FEE/\$140	2013;\$280	2649698
07/06/2012	484	LOCATION YEAR / MAINTENANCE	2012	2604614
06/27/2016	635	AMENDED LOCATION FILED	REDUCE ACRES	3594259
05/17/2016	393	DECISION/NOTICE ISSUED	AMEND OR DSCVRY INFO	
12/17/2015	396	TRF OF INTEREST FILED	GIANNEOTIS PANOS D	3456248
12/17/2015	396	TRF OF INTEREST FILED	GIANNEOTIS DENISE E	3456248
04/18/2013	669	LAND STATUS CHECKED		
07/06/2012	501	ACCT ADV IN LEAD FILE	AMC416638;	

Line Nr Remarks

Mining Claim Status Report

DATA ENTERED JUL 13 2012 *pb*

MTP Checked by JUL 13 2012 *pb*

GEO Checked by JUL 13 2012 *pb*

LEAD SERIAL NUMBER AMC 416638 thru AMC _____

OF CLAIMS & TYPE

_____ LODGE
 # _____ PLACER
 # 1 ASSOCIATION PLACER
 # _____ MILL SITE
 # _____ TUNNEL SITE

CHARGES

Location Fee @ \$34 = \$ 34.00
 Processing Fee @ \$15 = \$ 15.00
 Maintenance Fee @ \$140 = \$ 140.00
 Overage (+) \$ _____
 Shortage (-) \$ _____
 Other Fees \$ _____
TOTAL \$ 189.00

TOTAL CLAIM ACREAGE? 40

OF LOCATORS? 2

DOCUMENTS RECEIVED VIA -

Over-the-Counter [] Mail

TIMELY FILED?

Yes No []

LEGAL DESCRIPTION - T 3N R 18W SEC 3
 T _____ R _____ SEC _____
 T _____ R _____ SEC _____
 T _____ R _____ SEC _____

BLM [] FOREST SERVICE [] _____ SUBJ TO PL 359: Yes [] No []

WILDERNESS AREA: No [] Yes [] _____

SPLIT ESTATE - N/A [] SX [] PX [] SRHA [] OTHER [] _____

Proper Notice Filed if Located on SHRA Lands? N/A [] Yes [] No []

RECONVEYED MINERALS ON BLM LANDS REQUIRE OPENING ORDERS FROM 1944 TO 1993 -

Open to Entry on: _____ N/A []

COMMENTS/STATUS - VOID [] PARTIALLY VOID [] PVT MINERALS [] WITHDRAWN LANDS []

OTHER [] 6/27/16 Amc 416638 Reduced to 20 Acres - fine Locator. pb

Claimant acknowledges that portions of the following claims(s) site(s) may be void or voidable.

Printed Name of Claimant _____ Signature of Claimant _____

***** FINAL ADJUDICATION *****

DATE 4-18-13 INITIALS RE

ANC416638

AMC 416638

County Recorder Space:

LOCATION NOTICE PLACER MINING CLAIM AMENDED TO REDUCE ACREAGE

NOTICE IS HEREBY GIVEN that the Double Dragon placer mining claim (AMC 416638) has been located by Placer Mining Bonanza, LLC, whose current mailing address is: c/o Peter A. Rome, Esq., Ulmer & Berne LLP, 1660 W. 2nd Street, Suite 1100, Cleveland, Ohio 44113-1448, and phone number is (917) 428-1320.

This Notice is being filed to amend the acreage of this claim as set forth herein.

The general course of the claim is east to west and is situated in LaPaz County, Arizona.

This claim is 1320 feet in length and 660 feet in width. This claim runs from the location monument on which this location notice is posted. This claim is marked by four monuments, one at each corner of the claim. The location monument on which this Notice is posted is situated within:

Township 3N, Range 18W, Section 3, Quarter

Section E 1/2 of NE 1/4 of SW 1/4

LaPaz County, Arizona, Gila and Salt River Base and Meridian. This claim is 20 acres in size.

The locality of this claim with reference to some natural object or permanent monument and additional information (if any) concerning its locality is as follows: Section Marker and natural stone with wood post:

Dated and posted on the ground this 24 day of June, 2016.

PLACER MINING BONANZA, LLC

By: [Signature]

Its: Attorney In Fact

AMC 416638

Map on following page

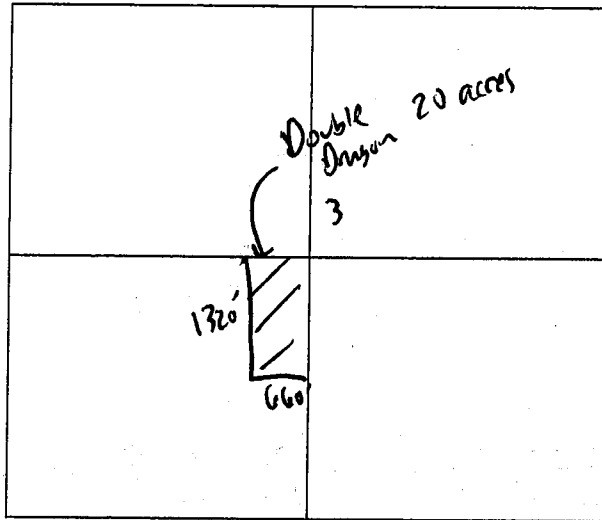
Reduced Acres to 20 A.
ENTERED JUL 14 2016
R# 3594259
PB

RECEIVED
BLM AZ STATE OFFICE
2016 JUN 27 P 1:42
PHOENIX, ARIZONA

MINING CLAIM MAP

Lode Placer

← 1 mile →



Scale = 1" = 2000 feet

1. The above map depicts the Double Dragon mining claim, which is located in Section(s) 3, Township 3 N, Range 18 W, Gila & Salt Base Line Meridian, LaPaz County, Arizona.

2. The types of corner and location monuments used are as follows: Wood post
and natural stone

3. The bearings and distances in degrees and feet between claim corners are as depicted on the map.

Signature Bruce Allen / Attorney In Fact

RECEIVED
BLM AZ STATE OFFICE
2016 JUN 27 P 1:42
PHOENIX, ARIZONA

County Recorder Space:

Panos D. Giannetis
16772 W. Bell RD #110-417
Surprise, AZ 85374 (310)365-0783

LOCATION NOTICE PLACER MINING CLAIM

NOTICE IS HEREBY GIVEN that the DOUBLE DRAGON placer mining claim has been located by Panos D. Giannetis and Denise E. Giannetis, whose current mailing address is; 16772 W. Bell RD #110-417, Surprise, AZ 85374, and phone number (310)365-0783.

The general course of the claim is east to west and is situated in LA PAZ County, Arizona.

This claim is 1320' feet in length and 1320' feet in width. This claim runs from the location monument on which this location notice is posted. This claim is marked by four monuments, one at each corner of the claim. The location monument on which this Notice is posted is situated within:

Township 3N, Range 18W, Section 3, Quarter
Section NE 1/4 SW 1/4

LA PAZ County, Arizona, Gila and Salt River Base and Meridian. This claim is 40 acres in size.

The locality of this claim with reference to some natural object or permanent monument and additional information (if any) concerning its locality is as follows: Section Marker and natural stone with wood post.

Dated and posted on the ground this 15th day of APRIL, 2012.

Panos D. Giannetis *Panos D. Giannetis*

Denise E. Giannetis *Denise E. Giannetis*

AMC 116638

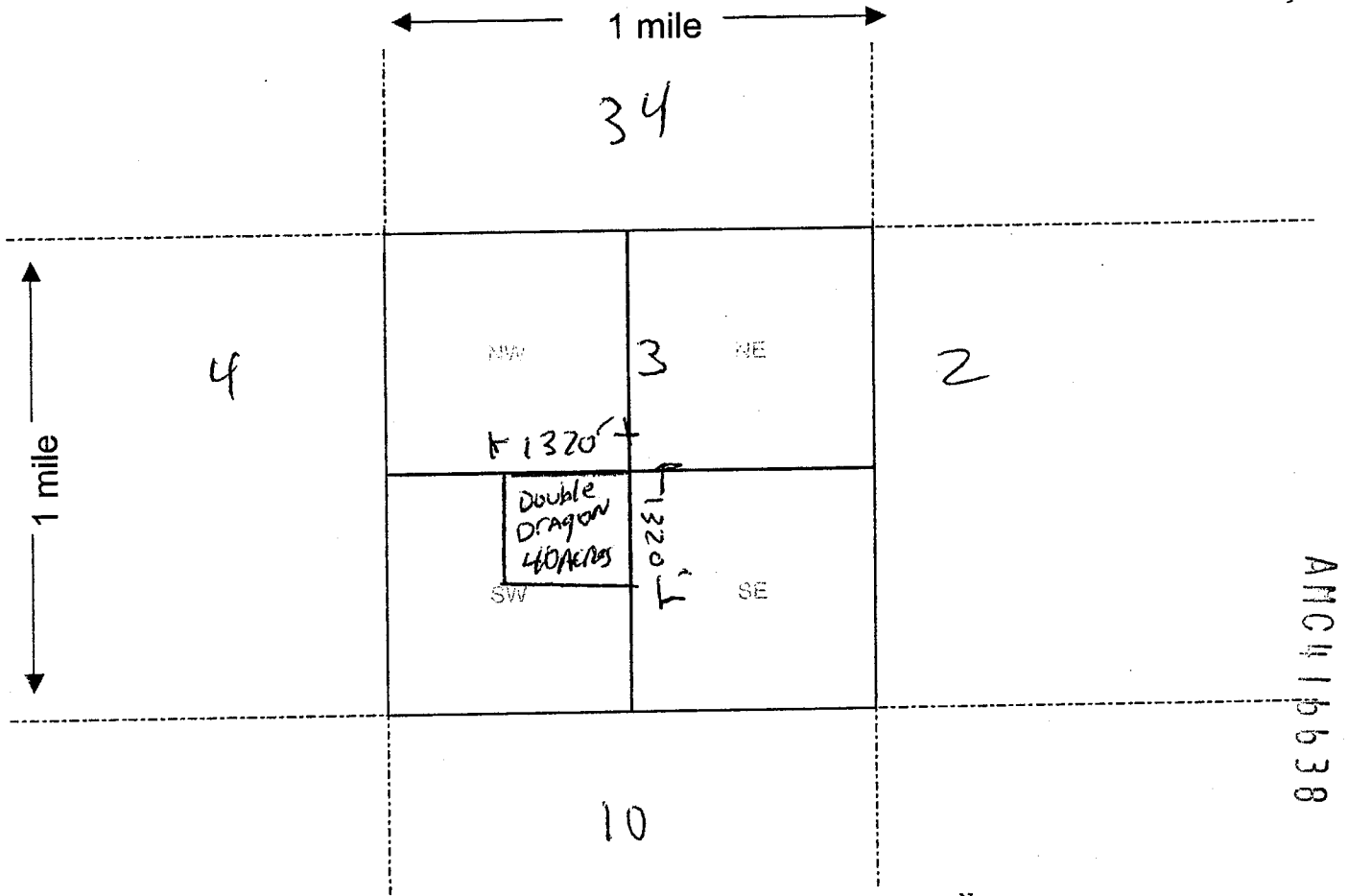
RECEIVED
BLM AZ STATE OFFICE
2012 JUL -6 P 1:25
PHOENIX, ARIZONA

Map on reverse side

*Claim Amended
on 6/27/2016 - reduced to 20A
pa*

MINING CLAIM MAP

Lode () Placer



AMC 416638

Scale : 1" = 2000 feet



1. The above map depicts the Double Dragon mining claim, which is located in Section (s)

3, Township 3 N, Range 18 W, Gila & Salt Base Line Meridian,

LA PAZ County, Arizona.

2. The type of corner and location monuments used are as follows: NATURAL ROCK

WOOD POST

3. The bearings and distances in degrees and feet between claim corners are as depicted on the map.

Signature [Handwritten Signature]

Dear BLM,

Enclosed is a check to pay for the filing fee for the mining claim "Double Dragon" (Location Notice) . The total amount of check is \$189.00, if you have any questions, please call the number below,

thank you very much,



Panos D. Gianniotis
16772 w. Bell Rd #110-417
Surprise, AZ 85374
(310)365-0783

PHOENIX, ARIZONA

2012 JUL -6 P 1:25

RECEIVED
BLM AZ STATE OFFICE

AMC416638

FIRST • CLASS

FIRST • CLASS

FIRST • CLASS

FIRST • CLASS

FIRST • CLASS

FIRST • CLASS

FIRST • CLASS

FIR

FIRST • CLASS

FIRST • CLASS

FIRST • CLASS

FIRST • CLASS

FIRST • CLASS

Stock #R1592
Made in USA

Survivor
Quality Park Products

DuPont™ Tyvek®
Protect What's Inside.™



First Class Mail

P: PURPLE S: ORANGE I: 44A

0904-5000

BUREAU OF LND MANAGEMENT
1 N CENTRAL AVE
PHOENIX AZ 85004-4414

124F8523030977 **8030**
SAT08485 JUL 06 09:57:42 2012
US 8501 HIPS 11.1.3 SAT08485sa

First Class Mail

FIRST • CLASS

FIRST • CLASS

FIRST • CLASS

FIRST • CLASS

FIRST • CLASS

Input Parameters for Geographic Report with Land

System Id = CR

Admin State = AZ

Geo State = AZ

Casetype Begins With

Case Disp Txt = AUTHORIZED, CANCELLED, EXPIRED, PENDING, REJECTED, RELINQUISHED, WITHDRAWN

Mer Twp Rng =

Section =

Mtrs = 14 0030N 0180W 003, 14 0030N 0180W 999

Commodity =

Commodity Txt =

Pending Org =

Pend Org Decode =

Total Rows Returned: 0

RUN TIME: 09:12 AM

Adm State: AZ

UNITED STATES DEPARTMENT OF INTERIOR
BUREAU OF LAND MANAGEMENT
GEOGRAPHIC REPORT WITH LAND
Sorted by Meridian Township Range

RUN DATE: 07/13/2012
Page 1 of 1

Serial Number: AZA 016203

Total Case Acres: 0.606

<u>Casetype</u>	<u>Case Disp</u>			<u>Sect</u>	<u>Sur Typ</u>	<u>Sur Num</u>	<u>Suff</u>	<u>Subdivision</u>	<u>Act Pend</u>
281001	AUTHORIZED	14	0030N	0180W	003	LOTS		4;	Y